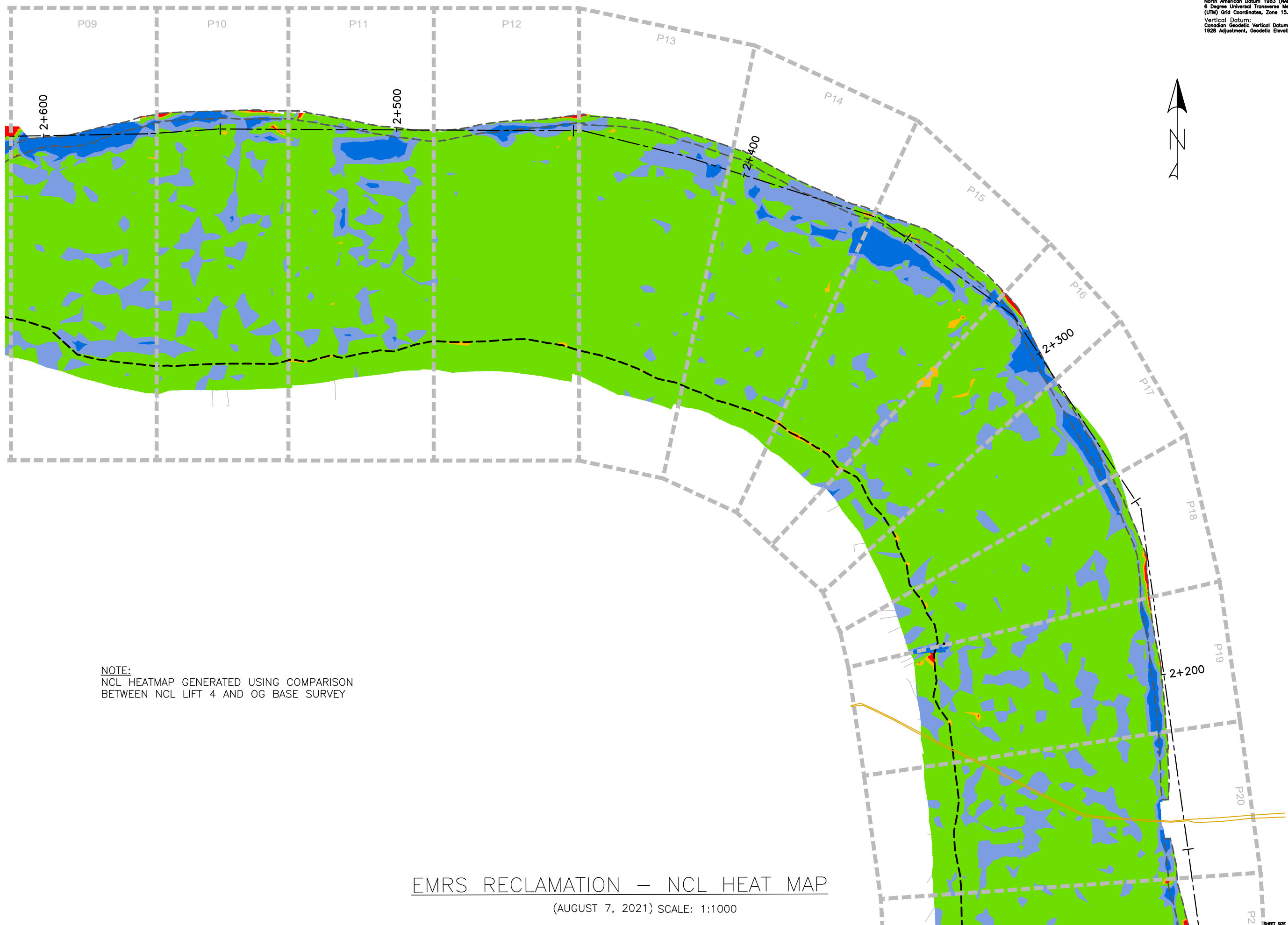
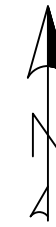



Horizontal Datum:  
 North American Datum 1983 (NAD83)  
 6 Degree Universal Transverse Mercator  
 (UTM) Grid Coordinates, Zone 15.  
 Vertical Datum:  
 Canadian Geodetic Vertical Datum,  
 1928 Adjustment, Geodetic Elevations



NOTE:  
 NCL HEATMAP GENERATED USING COMPARISON  
 BETWEEN NCL LIFT 4 AND OG BASE SURVEY

DESIGNER

REVISIONS	
DATE	REMARKS


LEGEND

< 1.40m	<span style="color: red;">■</span>
1.40m to 1.45m	<span style="color: orange;">■</span>
1.45m to 1.60m	<span style="color: green;">■</span>
1.60m to 1.70m	<span style="color: lightblue;">■</span>
> 1.70m	<span style="color: darkblue;">■</span>

PROJECT TITLE		
NEW GOLD INC RAINY RIVER PROJECT		
DRAWING TITLE		
2021 EMRS RECLAMATION		
PURPOSE		
NCL HEAT MAP		
DATE	AUGUST 7, 2021	
DRAWN	JTS	
CHECKED		
SCALE	NTS	
ISSUED FOR TENDER		
ISSUED FOR CONSTRUCTION		
DWG. No.	PROJECT No.	PHASE No.
H-4	19-1138	115

EMRS RECLAMATION – NCL HEAT MAP  
 (AUGUST 7, 2021) SCALE: 1:1000

Horizontal Datum:  
 North American Datum 1983 (NAD83)  
 6 Degree Universal Transverse Mercator  
 (UTM) Grid Coordinates, Zone 15.  
 Vertical Datum:  
 Canadian Geodetic Vertical Datum,  
 1928 Adjustment, Geodetic Elevations



DESIGNER

REVISIONS	
DATE	REMARKS

LEGEND	
< 1.40m	<span style="display:inline-block; width:15px; height:15px; background-color:red;"></span>
1.40m to 1.45m	<span style="display:inline-block; width:15px; height:15px; background-color:orange;"></span>
1.45m to 1.60m	<span style="display:inline-block; width:15px; height:15px; background-color:lightgreen;"></span>
1.60m to 1.70m	<span style="display:inline-block; width:15px; height:15px; background-color:lightblue;"></span>
> 1.70m	<span style="display:inline-block; width:15px; height:15px; background-color:blue;"></span>

PROJECT TITLE  
 NEW GOLD INC  
 RAINY RIVER  
 PROJECT

DRAWING TITLE  
 2021 EMRS  
 RECLAMATION

PURPOSE  
 NCL  
 HEAT MAP

DATE AUGUST 7, 2021

DRAWN JTS

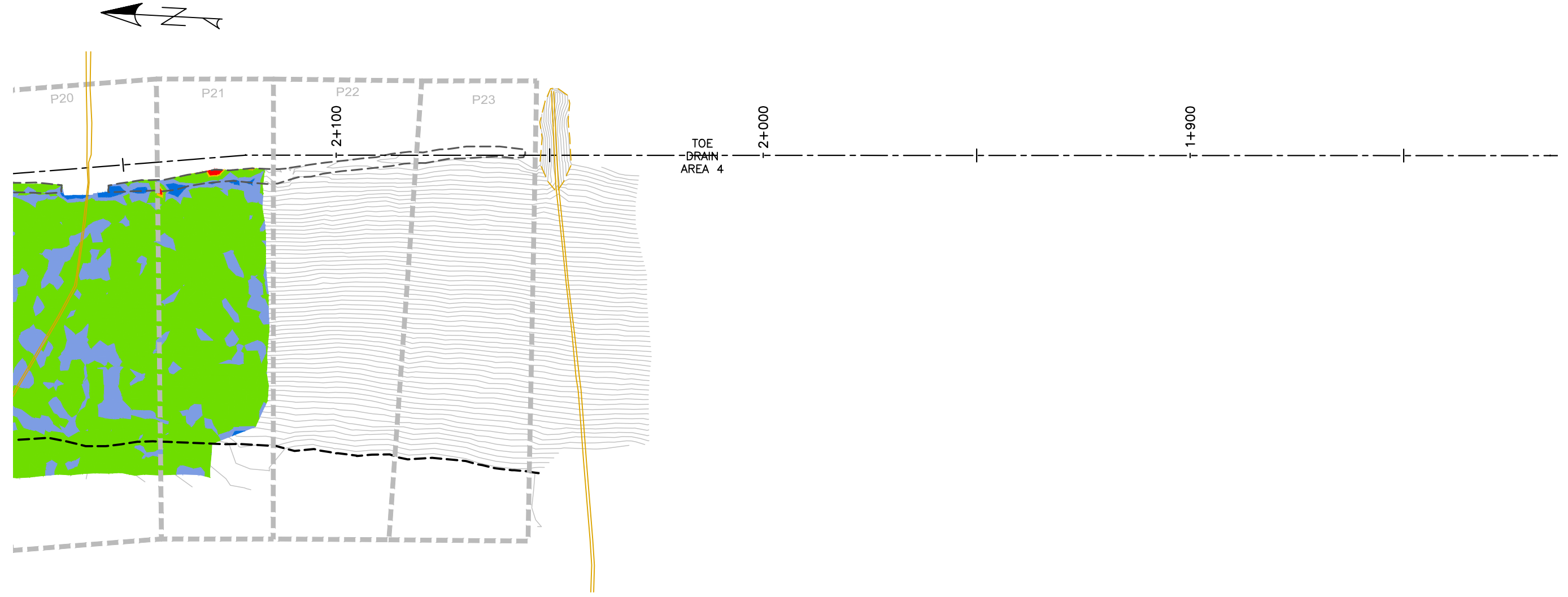
CHECKED

SCALE NTS

ISSUED FOR TENDER

ISSUED FOR CONSTRUCTION

DWG. No.	PROJECT No.	PHASE No.
H-6	19-1138	115



EMRS RECLAMATION — NCL HEAT MAP  
 (AUGUST 7, 2021) SCALE: 1:1000

DESIGNER

REVISIONS

DATE	REMARKS

LEGEND

- < 1.40m █
- 1.40m to 1.45m █
- 1.45m to 1.60m █
- 1.60m to 1.70m █
- > 1.70m █

Horizontal Datum:  
North American Datum 1983 (NAD83)  
5 Degree Universal Transverse Mercator  
(UTM) Grid Coordinates, Zone 15.  
Vertical Datum:  
Canadian Geodetic Vertical Datum,  
1928 Adjustment, Geodetic Elevations

PROJECT TITLE  
NEW GOLD INC  
RAINY RIVER  
PROJECT

DRAWING TITLE  
2021 EMRS  
RECLAMATION

PURPOSE  
NCL  
HEAT MAP

DATE AUGUST 8, 2021

DRAWN JTS

CHECKED

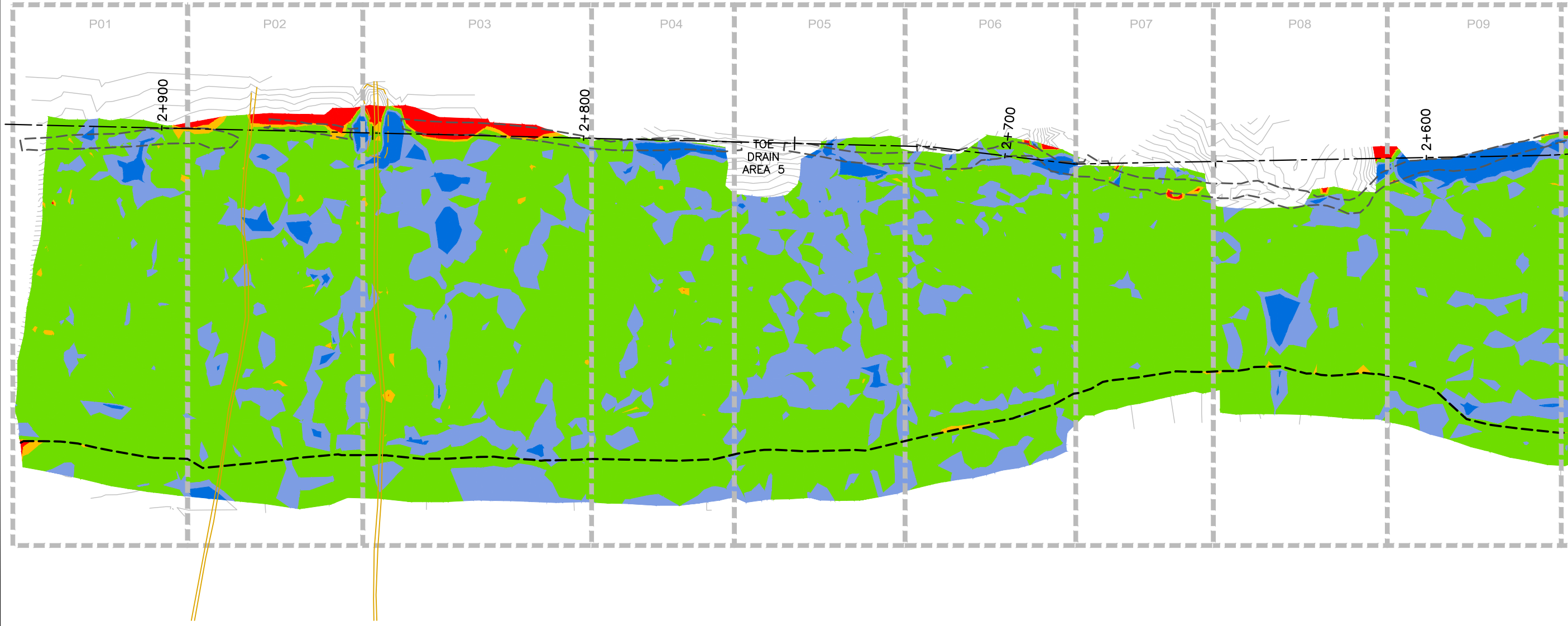
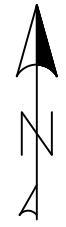
SCALE NTS

ISSUED FOR TENDER

ISSUED FOR CONSTRUCTION

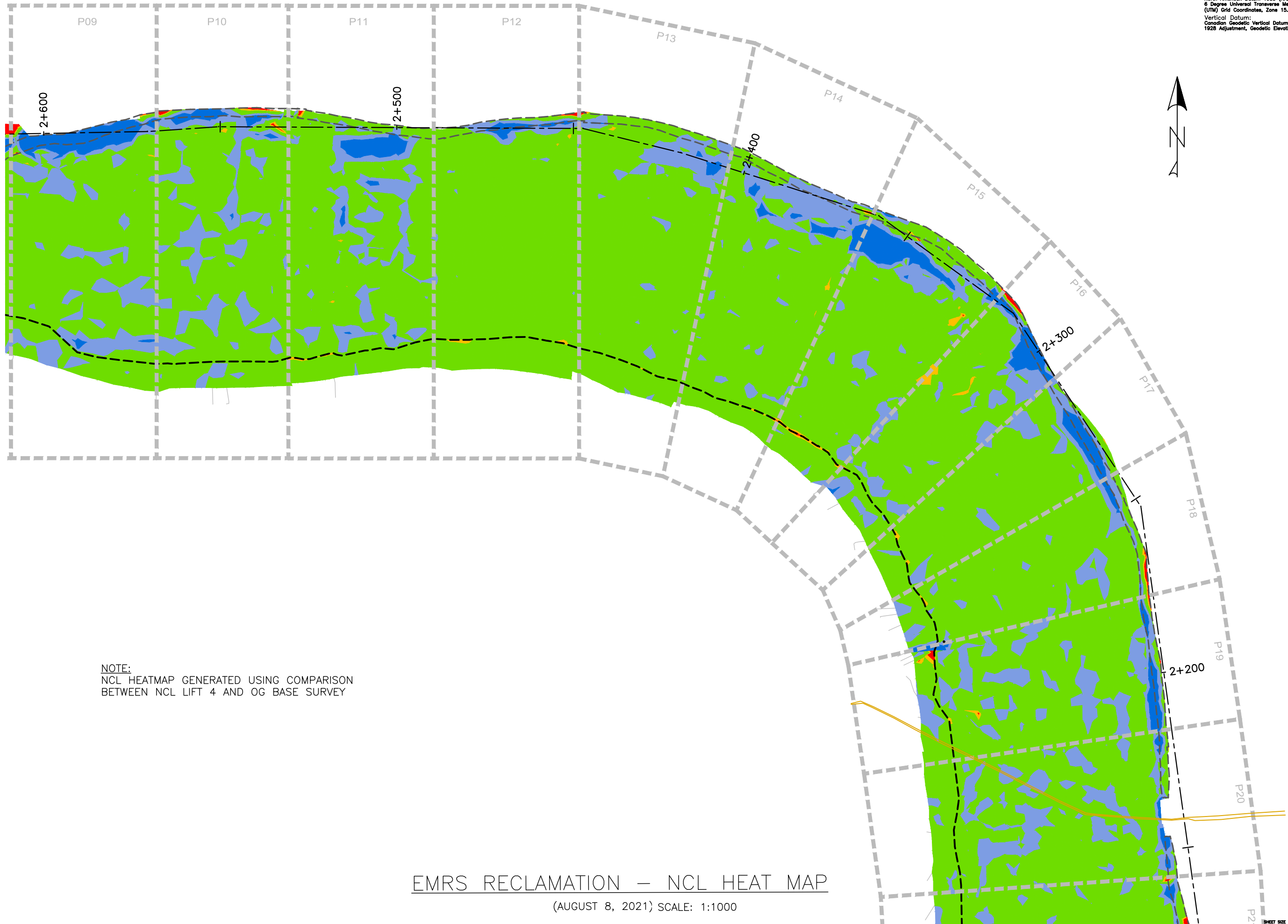
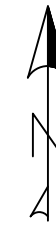

DWG. No. PROJECT No. PHASE No.  
H-2 19-1138 115

NOTE:  
NCL HEATMAP GENERATED USING COMPARISON  
BETWEEN NCL LIFT 4 AND OG BASE SURVEY



EMRS RECLAMATION – NCL HEAT MAP  
(AUGUST 8, 2021) SCALE: N.T.S.

Horizontal Datum:  
 North American Datum 1983 (NAD83)  
 6 Degree Universal Transverse Mercator  
 (UTM) Grid Coordinates, Zone 15.  
 Vertical Datum:  
 Canadian Geodetic Vertical Datum,  
 1928 Adjustment, Geodetic Elevations



NOTE:  
 NCL HEATMAP GENERATED USING COMPARISON  
 BETWEEN NCL LIFT 4 AND OG BASE SURVEY

DESIGNER

REVISIONS	
DATE	REMARKS


LEGEND

< 1.40m	<span style="color: red;">■</span>
1.40m to 1.45m	<span style="color: orange;">■</span>
1.45m to 1.60m	<span style="color: green;">■</span>
1.60m to 1.70m	<span style="color: lightblue;">■</span>
> 1.70m	<span style="color: darkblue;">■</span>

PROJECT TITLE		
NEW GOLD INC RAINY RIVER PROJECT		
DRAWING TITLE		
2021 EMRS RECLAMATION		
PURPOSE		
NCL HEAT MAP		
DATE	AUGUST 8, 2021	
DRAWN	JTS	
CHECKED		
SCALE	NTS	
ISSUED FOR TENDER		
ISSUED FOR CONSTRUCTION		
DWG. No.	PROJECT No.	PHASE No.
H-4	19-1138	115

EMRS RECLAMATION – NCL HEAT MAP  
 (AUGUST 8, 2021) SCALE: 1:1000

Horizontal Datum:  
 North American Datum 1983 (NAD83)  
 6 Degree Universal Transverse Mercator  
 (UTM) Grid Coordinates, Zone 15.  
 Vertical Datum:  
 Canadian Geodetic Vertical Datum,  
 1928 Adjustment, Geodetic Elevations



DESIGNER

REVISIONS	
DATE	REMARKS

LEGEND	
< 1.40m	<span style="display:inline-block; width:15px; height:15px; background-color:red;"></span>
1.40m to 1.45m	<span style="display:inline-block; width:15px; height:15px; background-color:orange;"></span>
1.45m to 1.60m	<span style="display:inline-block; width:15px; height:15px; background-color:lightgreen;"></span>
1.60m to 1.70m	<span style="display:inline-block; width:15px; height:15px; background-color:lightblue;"></span>
> 1.70m	<span style="display:inline-block; width:15px; height:15px; background-color:blue;"></span>

PROJECT TITLE  
 NEW GOLD INC  
 RAINY RIVER  
 PROJECT

DRAWING TITLE  
 2021 EMRS  
 RECLAMATION

PURPOSE  
 NCL  
 HEAT MAP

DATE AUGUST 8, 2021

DRAWN JTS

CHECKED

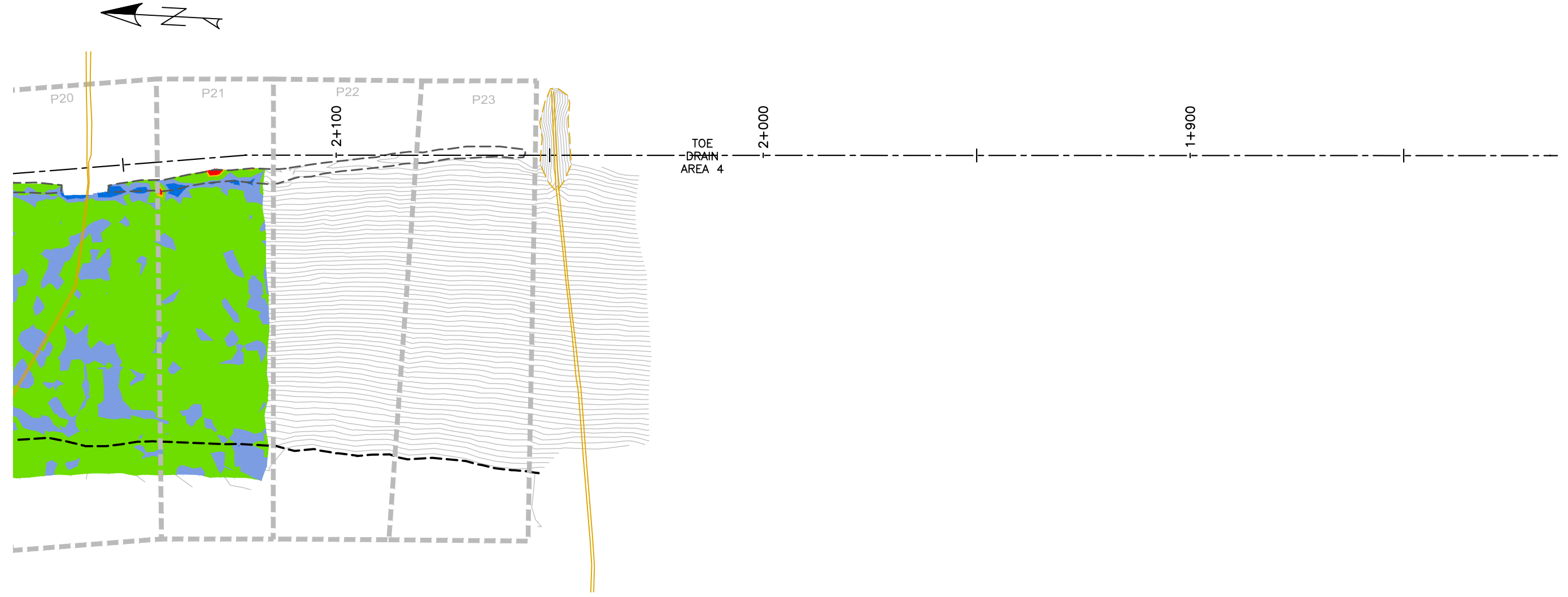
SCALE NTS

ISSUED FOR TENDER

ISSUED FOR CONSTRUCTION

DWG. No.	PROJECT No.	PHASE No.
H-6	19-1138	115

SHEET SIZE - 11' X 17'








EMRS RECLAMATION — NCL HEAT MAP  
 (AUGUST 8, 2021) SCALE: 1:1000

DESIGNER

REVISIONS

DATE	REMARKS

LEGEND

< 1.40m	
1.40m to 1.45m	
1.45m to 1.60m	
1.60m to 1.70m	
> 1.70m	

Horizontal Datum:  
North American Datum 1983 (NAD83)  
5 Degree Universal Transverse Mercator  
(UTM) Grid Coordinates, Zone 15.  
Vertical Datum:  
Canadian Geodetic Vertical Datum,  
1928 Adjustment, Geodetic Elevations

PROJECT TITLE  
NEW GOLD INC  
RAINY RIVER  
PROJECT

DRAWING TITLE  
2021 EMRS  
RECLAMATION

PURPOSE  
NCL  
HEAT MAP

DATE AUGUST 9, 2021

DRAWN JTS

CHECKED

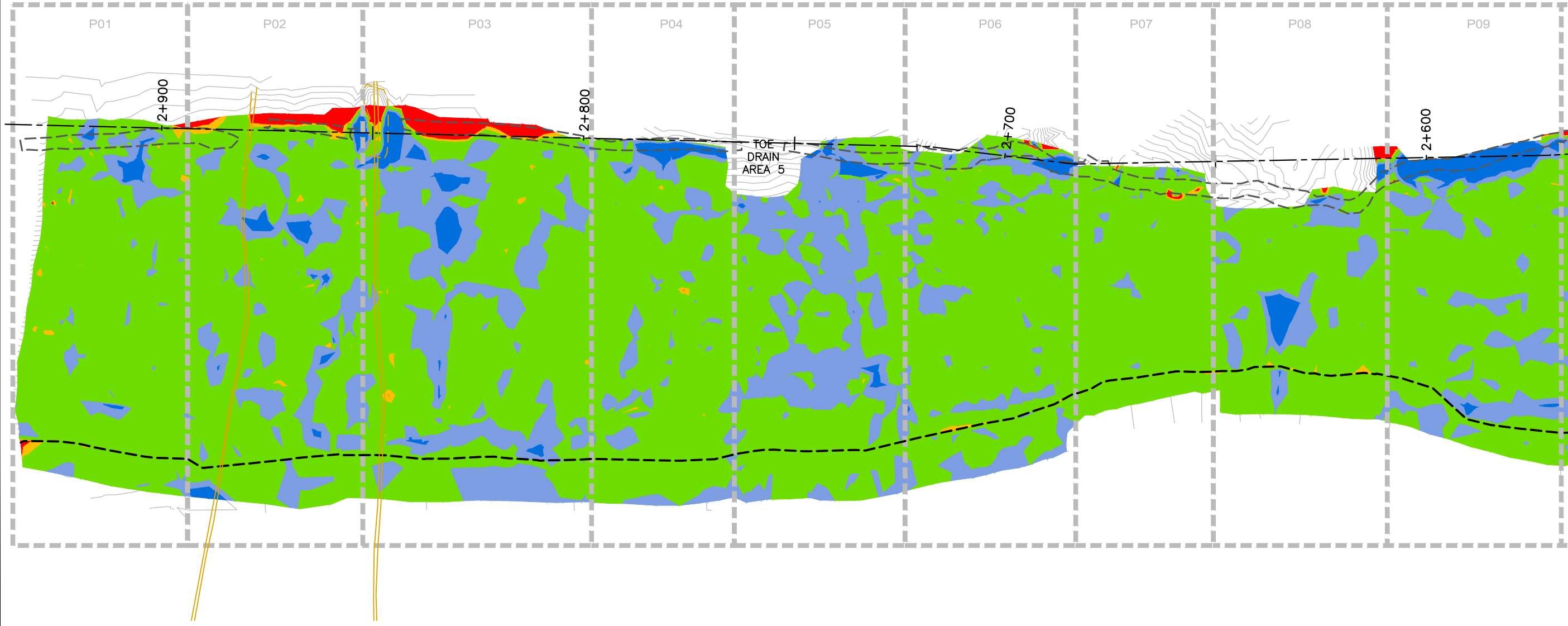
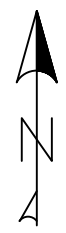
SCALE NTS

ISSUED FOR TENDER

ISSUED FOR CONSTRUCTION

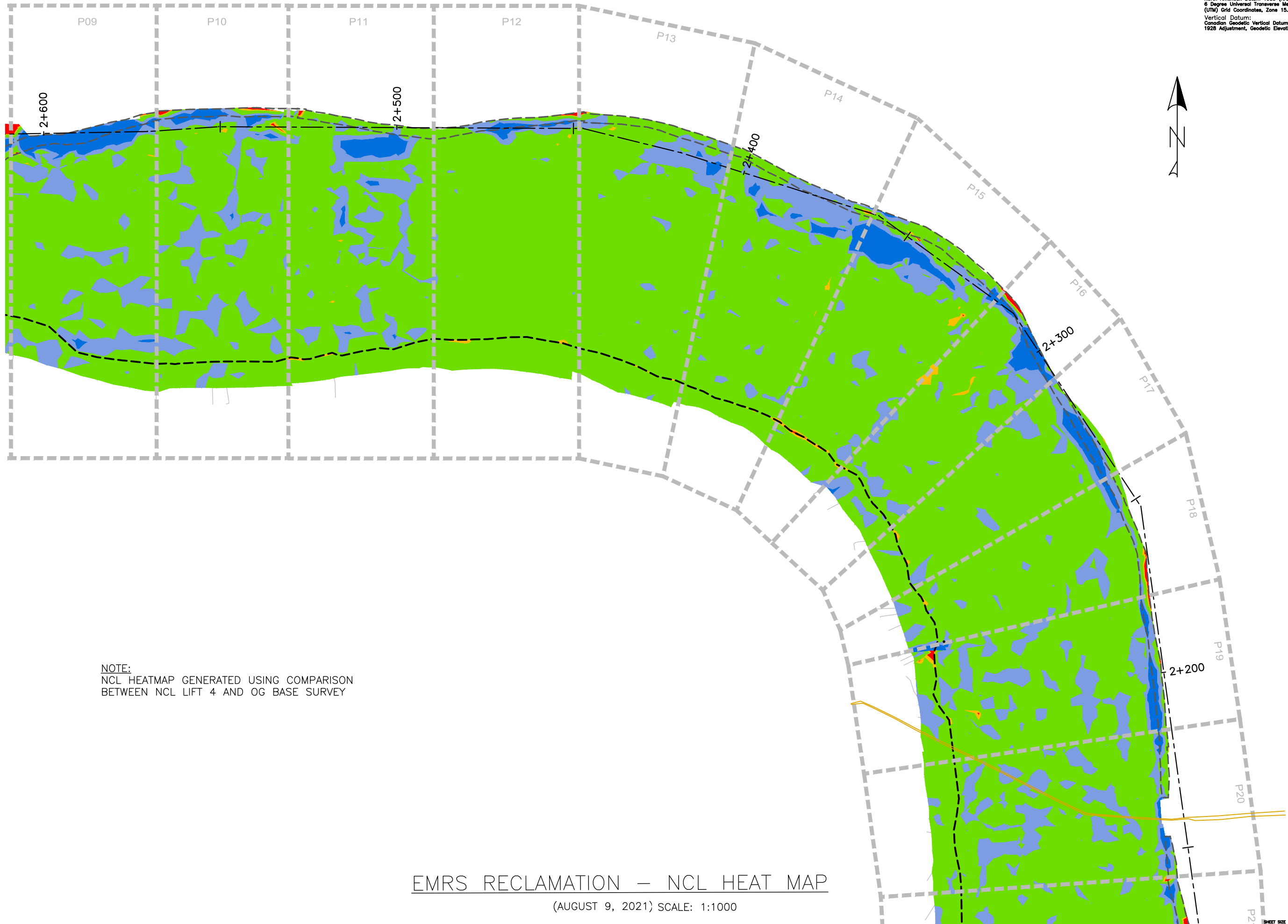
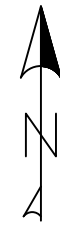

DWG. No. PROJECT No. PHASE No.  
H-2 19-1138 115

NOTE:  
NCL HEATMAP GENERATED USING COMPARISON  
BETWEEN NCL LIFT 4 AND OG BASE SURVEY



EMRS RECLAMATION – NCL HEAT MAP  
(AUGUST 9, 2021) SCALE: N.T.S.

Horizontal Datum:  
 North American Datum 1983 (NAD83)  
 6 Degree Universal Transverse Mercator  
 (UTM) Grid Coordinates, Zone 15.  
 Vertical Datum:  
 Canadian Geodetic Vertical Datum,  
 1928 Adjustment, Geodetic Elevations



NOTE:  
 NCL HEATMAP GENERATED USING COMPARISON  
 BETWEEN NCL LIFT 4 AND OG BASE SURVEY

DESIGNER

REVISIONS	
DATE	REMARKS


LEGEND

< 1.40m	<span style="color: red;">■</span>
1.40m to 1.45m	<span style="color: orange;">■</span>
1.45m to 1.60m	<span style="color: green;">■</span>
1.60m to 1.70m	<span style="color: lightblue;">■</span>
> 1.70m	<span style="color: darkblue;">■</span>

PROJECT TITLE		
NEW GOLD INC RAINY RIVER PROJECT		
DRAWING TITLE		
2021 EMRS RECLAMATION		
PURPOSE		
NCL HEAT MAP		
DATE	AUGUST 9, 2021	
DRAWN	JTS	
CHECKED		
SCALE	NTS	
ISSUED FOR TENDER		
ISSUED FOR CONSTRUCTION		
DWG. No.	PROJECT No.	PHASE No.
H-4	19-1138	115

EMRS RECLAMATION – NCL HEAT MAP  
 (AUGUST 9, 2021) SCALE: 1:1000

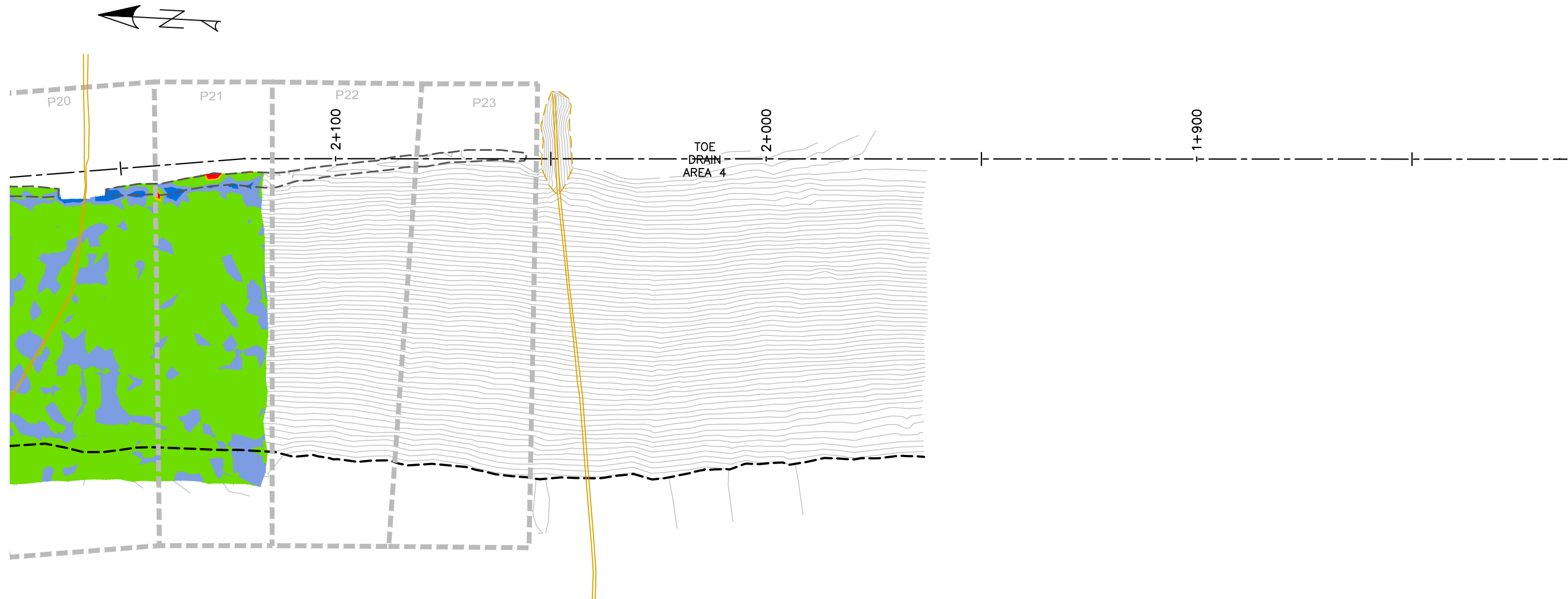
Horizontal Datum:  
 North American Datum 1983 (NAD83)  
 6 Degree Universal Transverse Mercator  
 (UTM) Grid Coordinates, Zone 15.  
 Vertical Datum:  
 Canadian Geodetic Vertical Datum,  
 1928 Adjustment, Geodetic Elevations



DESIGNER

REVISIONS	
DATE	REMARKS

LEGEND	
< 1.40m	<span style="display:inline-block; width:15px; height:15px; background-color:red;"></span>
1.40m to 1.45m	<span style="display:inline-block; width:15px; height:15px; background-color:orange;"></span>
1.45m to 1.60m	<span style="display:inline-block; width:15px; height:15px; background-color:lightgreen;"></span>
1.60m to 1.70m	<span style="display:inline-block; width:15px; height:15px; background-color:lightblue;"></span>
> 1.70m	<span style="display:inline-block; width:15px; height:15px; background-color:blue;"></span>



PROJECT TITLE  
 NEW GOLD INC  
 RAINY RIVER  
 PROJECT

DRAWING TITLE  
 2021 EMRS  
 RECLAMATION

PURPOSE  
 NCL  
 HEAT MAP

DATE AUGUST 9, 2021

DRAWN JTS

CHECKED

SCALE NTS

ISSUED FOR TENDER

ISSUED FOR CONSTRUCTION

DWG. No.	PROJECT No.	PHASE No.
H-6	19-1138	115

EMRS RECLAMATION — NCL HEAT MAP

(AUGUST 9, 2021) SCALE: 1:1000

DESIGNER

REVISIONS

DATE	REMARKS

LEGEND

- < 1.40m ■
- 1.40m to 1.45m ■
- 1.45m to 1.60m ■
- 1.60m to 1.70m ■
- > 1.70m ■

Horizontal Datum:  
North American Datum 1983 (NAD83)  
5 Degree Universal Transverse Mercator  
(UTM) Grid Coordinates, Zone 15.  
Vertical Datum:  
Canadian Geodetic Vertical Datum,  
1928 Adjustment, Geodetic Elevations

PROJECT TITLE  
NEW GOLD INC  
RAINY RIVER  
PROJECT

DRAWING TITLE  
2021 EMRS  
RECLAMATION

PURPOSE  
NCL  
HEAT MAP

DATE AUGUST 10, 2021

DRAWN JTS

CHECKED

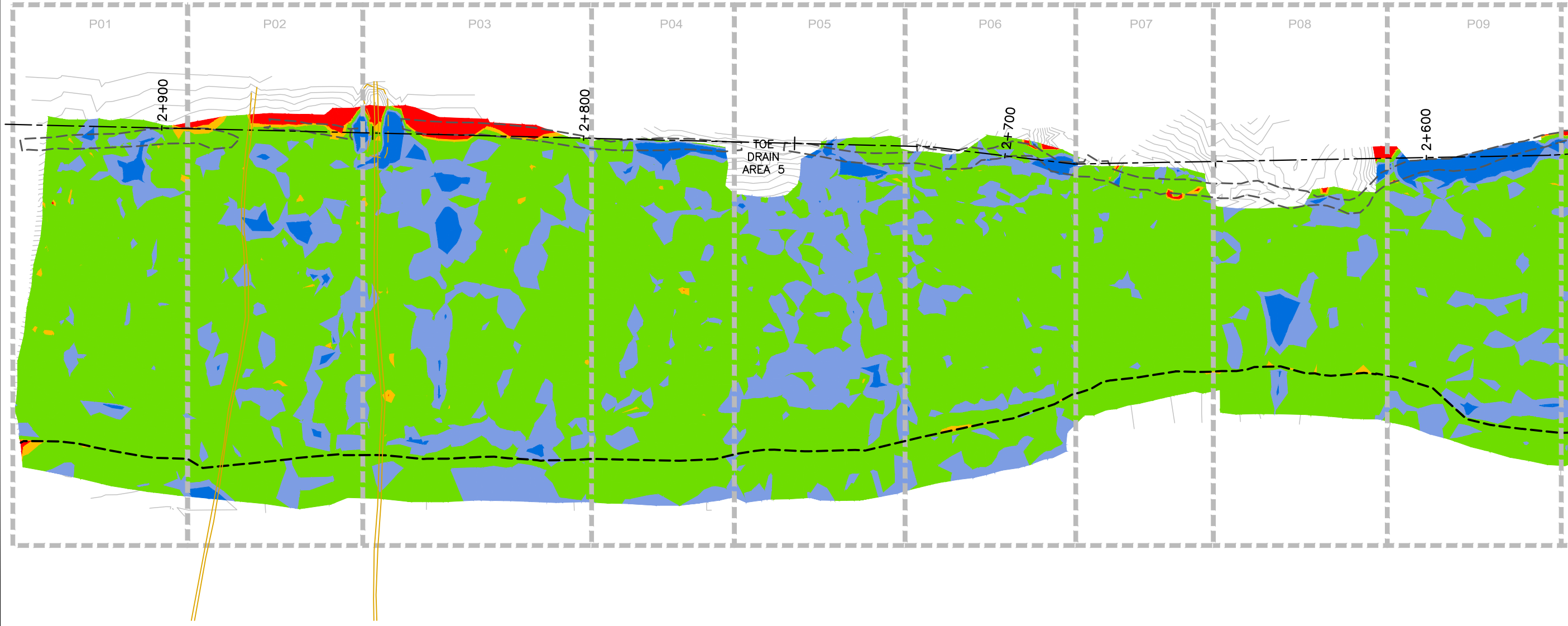
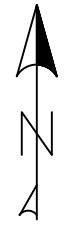
SCALE NTS

ISSUED FOR TENDER

ISSUED FOR CONSTRUCTION

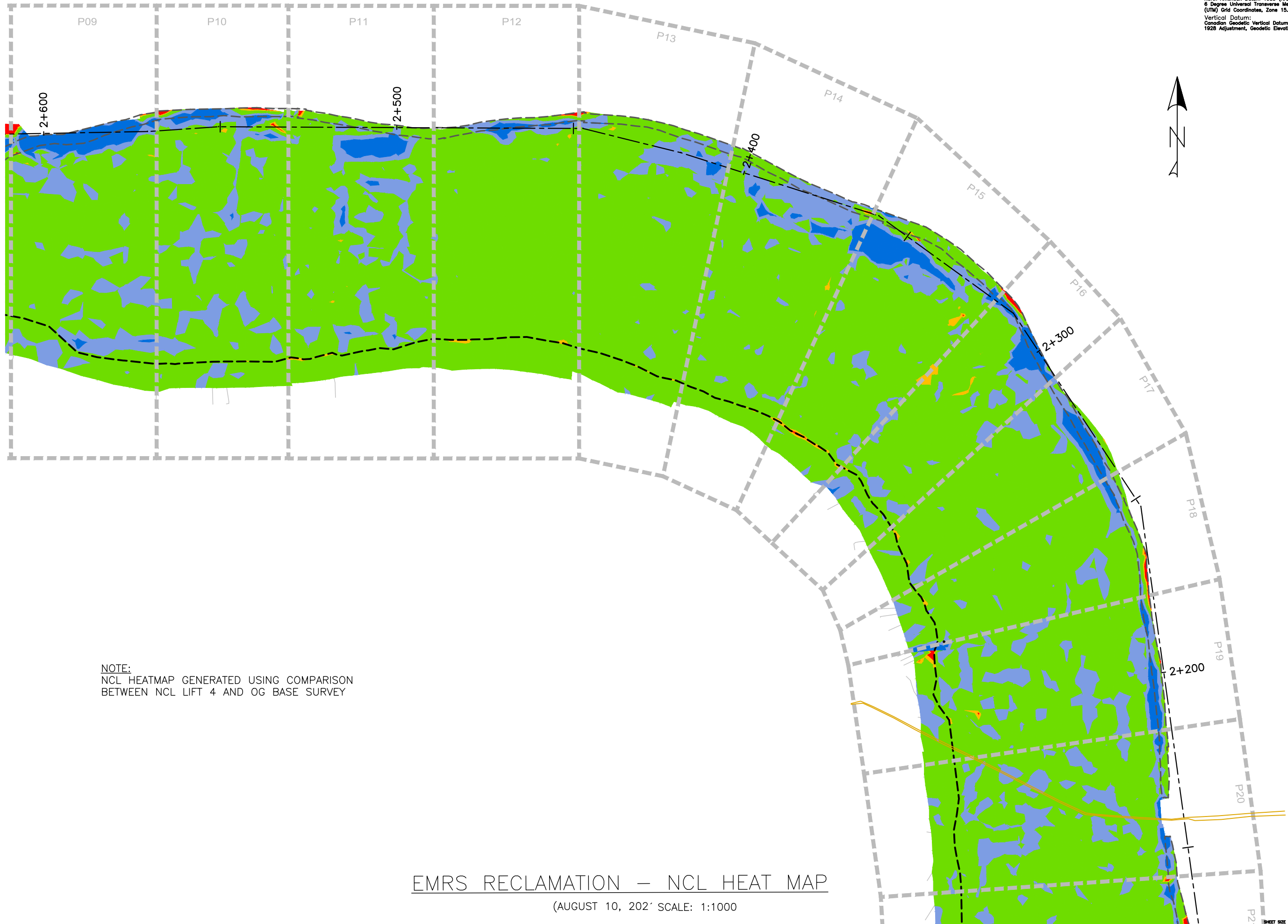
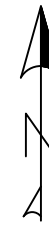

DWG. No. PROJECT No. PHASE No.  
H-2 19-1138 115

NOTE:  
NCL HEATMAP GENERATED USING COMPARISON  
BETWEEN NCL LIFT 4 AND OG BASE SURVEY



EMRS RECLAMATION – NCL HEAT MAP  
(AUGUST 10, 2021 SCALE: N.T.S.)

Horizontal Datum:  
North American Datum 1983 (NAD83)  
6 Degree Universal Transverse Mercator  
(UTM) Grid Coordinates, Zone 15.  
Vertical Datum:  
Canadian Geodetic Vertical Datum,  
1928 Adjustment, Geodetic Elevations



NOTE:  
NCL HEATMAP GENERATED USING COMPARISON  
BETWEEN NCL LIFT 4 AND OG BASE SURVEY

DESIGNER

REVISIONS	
DATE	REMARKS


LEGEND

< 1.40m	<span style="color: red;">■</span>
1.40m to 1.45m	<span style="color: orange;">■</span>
1.45m to 1.60m	<span style="color: green;">■</span>
1.60m to 1.70m	<span style="color: lightblue;">■</span>
> 1.70m	<span style="color: darkblue;">■</span>

PROJECT TITLE		
NEW GOLD INC RAINY RIVER PROJECT		
DRAWING TITLE		
2021 EMRS RECLAMATION		
PURPOSE		
NCL HEAT MAP		
DATE	AUGUST 10, 2021	
DRAWN	JTS	
CHECKED		
SCALE	NTS	
ISSUED FOR TENDER		
ISSUED FOR CONSTRUCTION		
DWG. No.	PROJECT No.	PHASE No.
H-4	19-1138	115

EMRS RECLAMATION – NCL HEAT MAP  
(AUGUST 10, 2021 SCALE: 1:1000)

Horizontal Datum:  
 North American Datum 1983 (NAD83)  
 6 Degree Universal Transverse Mercator  
 (UTM) Grid Coordinates, Zone 15.  
 Vertical Datum:  
 Canadian Geodetic Vertical Datum,  
 1928 Adjustment, Geodetic Elevations



DESIGNER

REVISIONS	
DATE	REMARKS

LEGEND	
< 1.40m	<span style="display:inline-block; width:15px; height:15px; background-color:red;"></span>
1.40m to 1.45m	<span style="display:inline-block; width:15px; height:15px; background-color:orange;"></span>
1.45m to 1.60m	<span style="display:inline-block; width:15px; height:15px; background-color:lightgreen;"></span>
1.60m to 1.70m	<span style="display:inline-block; width:15px; height:15px; background-color:lightblue;"></span>
> 1.70m	<span style="display:inline-block; width:15px; height:15px; background-color:blue;"></span>

PROJECT TITLE  
 NEW GOLD INC  
 RAINY RIVER  
 PROJECT

DRAWING TITLE  
 2021 EMRS  
 RECLAMATION

PURPOSE  
 NCL  
 HEAT MAP

DATE AUGUST 10, 2021

DRAWN JTS

CHECKED

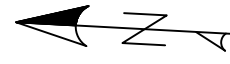
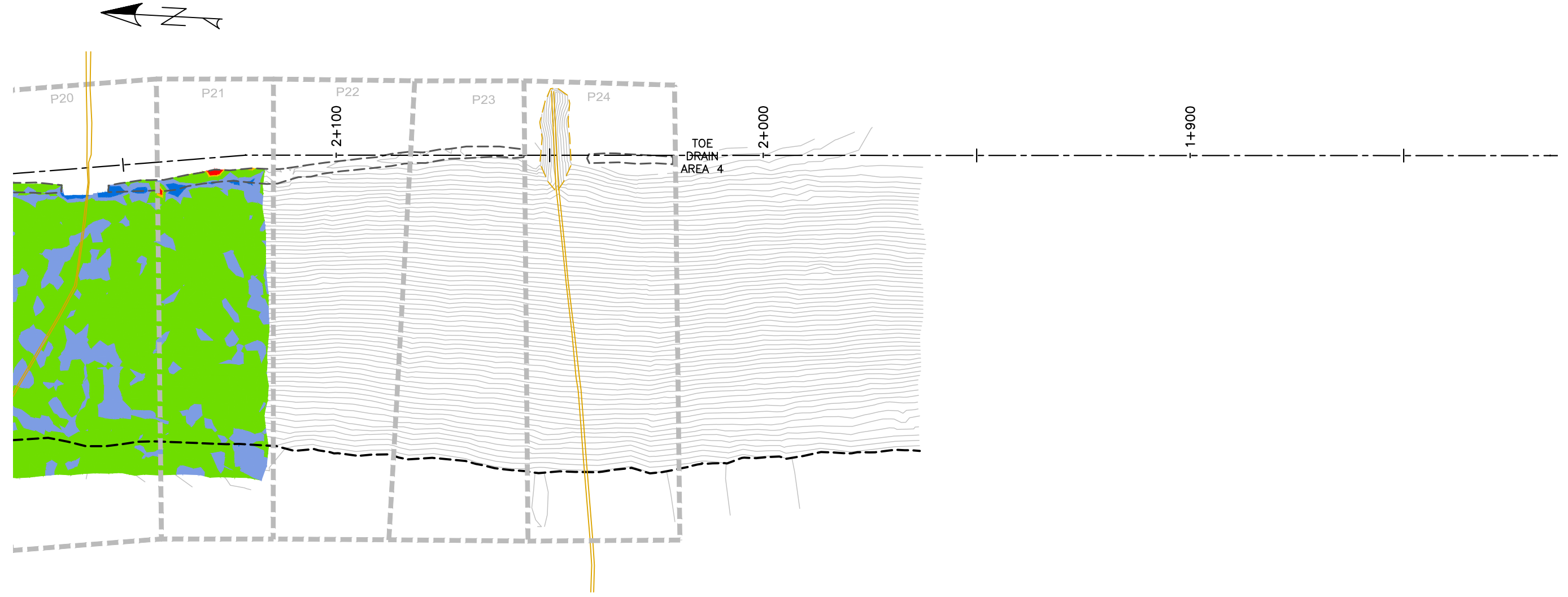
SCALE NTS

ISSUED FOR TENDER

ISSUED FOR CONSTRUCTION

DWG. No.	PROJECT No.	PHASE No.
H-6	19-1138	115

SHEET SIZE - 11' X 17'



EMRS RECLAMATION — NCL HEAT MAP  
 (AUGUST 10, 2021 SCALE: 1:1000)

DESIGNER

REVISIONS

DATE	REMARKS

LEGEND

- < 1.40m ■
- 1.40m to 1.45m ■
- 1.45m to 1.60m ■
- 1.60m to 1.70m ■
- > 1.70m ■

Horizontal Datum:  
North American Datum 1983 (NAD83)  
5 Degree Universal Transverse Mercator  
(UTM) Grid Coordinates, Zone 15.  
Vertical Datum:  
Canadian Geodetic Vertical Datum,  
1928 Adjustment, Geodetic Elevations

PROJECT TITLE  
NEW GOLD INC  
RAINY RIVER  
PROJECT

DRAWING TITLE  
2021 EMRS  
RECLAMATION

PURPOSE  
NCL  
HEAT MAP

DATE AUGUST 11, 2021

DRAWN JTS

CHECKED

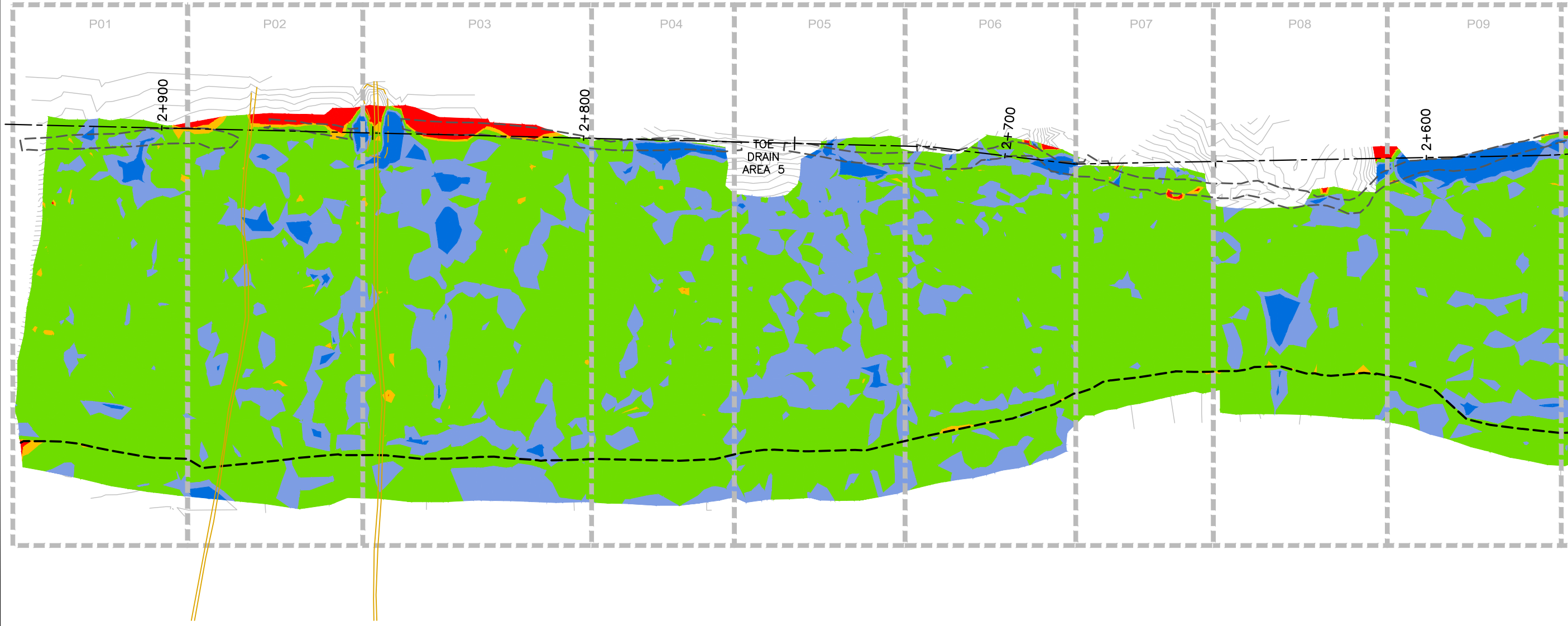
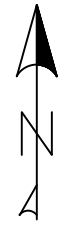
SCALE NTS

ISSUED FOR TENDER

ISSUED FOR CONSTRUCTION

DWG. No. PROJECT No. PHASE No.  
H-2 19-1138 115

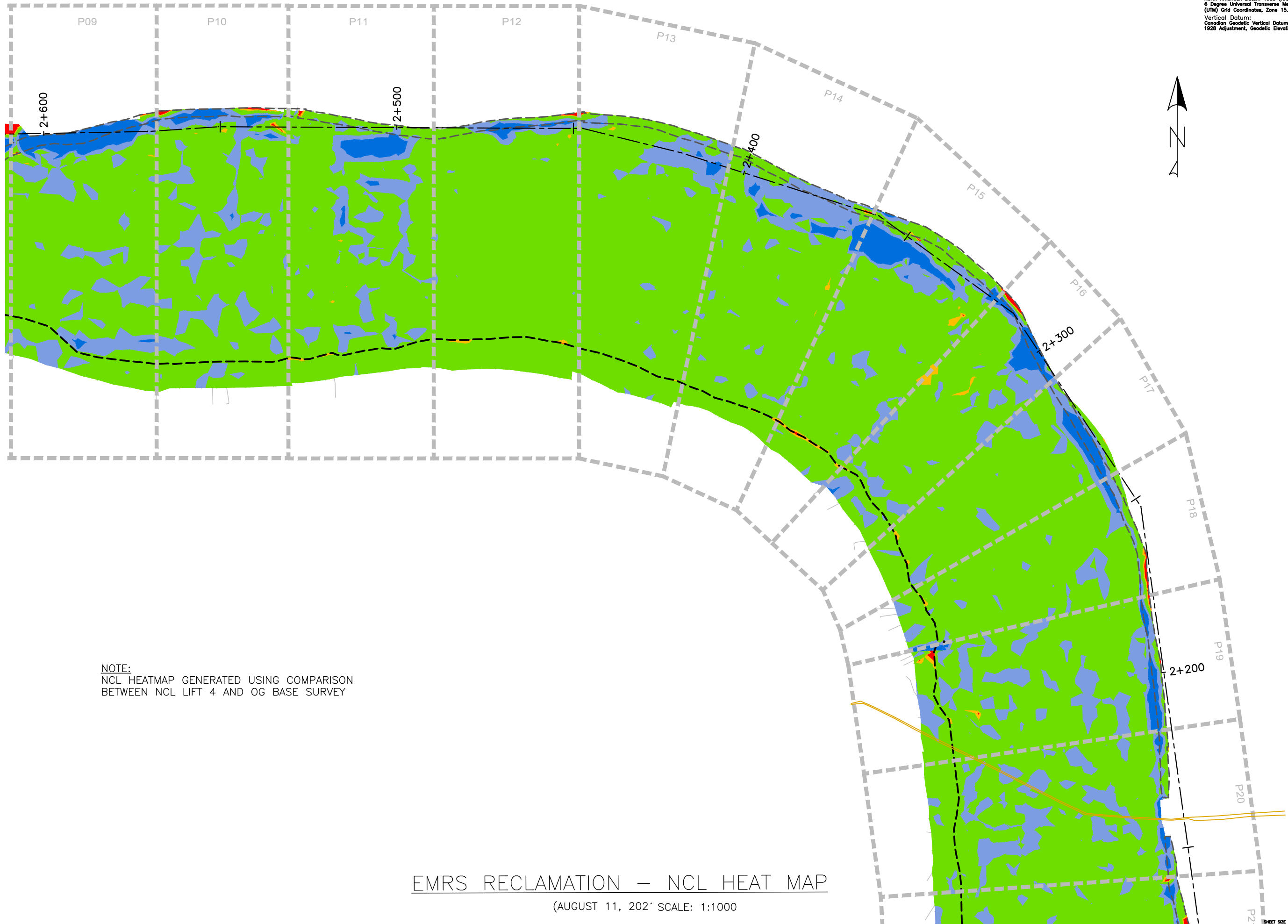
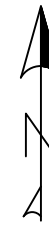

NOTE:  
NCL HEATMAP GENERATED USING COMPARISON  
BETWEEN NCL LIFT 4 AND OG BASE SURVEY



EMRS RECLAMATION – NCL HEAT MAP

(AUGUST 11, 2021 SCALE: N.T.S.)

Horizontal Datum:  
 North American Datum 1983 (NAD83)  
 6 Degree Universal Transverse Mercator  
 (UTM) Grid Coordinates, Zone 15.  
 Vertical Datum:  
 Canadian Geodetic Vertical Datum,  
 1928 Adjustment, Geodetic Elevations



NOTE:  
 NCL HEATMAP GENERATED USING COMPARISON  
 BETWEEN NCL LIFT 4 AND OG BASE SURVEY

DESIGNER

REVISIONS	
DATE	REMARKS


LEGEND

< 1.40m	<span style="color: red;">■</span>
1.40m to 1.45m	<span style="color: orange;">■</span>
1.45m to 1.60m	<span style="color: green;">■</span>
1.60m to 1.70m	<span style="color: lightblue;">■</span>
> 1.70m	<span style="color: darkblue;">■</span>

PROJECT TITLE		
NEW GOLD INC RAINY RIVER PROJECT		
DRAWING TITLE		
2021 EMRS RECLAMATION		
PURPOSE		
NCL HEAT MAP		
DATE	AUGUST 11, 2021	
DRAWN	JTS	
CHECKED		
SCALE	NTS	
ISSUED FOR TENDER		
ISSUED FOR CONSTRUCTION		
DWG. No.	PROJECT No.	PHASE No.
H-4	19-1138	115

EMRS RECLAMATION – NCL HEAT MAP  
 (AUGUST 11, 2021 SCALE: 1:1000)

Horizontal Datum:  
 North American Datum 1983 (NAD83)  
 6 Degree Universal Transverse Mercator  
 (UTM) Grid Coordinates, Zone 15.  
 Vertical Datum:  
 Canadian Geodetic Vertical Datum,  
 1928 Adjustment, Geodetic Elevations



DESIGNER

REVISIONS	
DATE	REMARKS

LEGEND	
< 1.40m	<span style="display:inline-block; width:15px; height:15px; background-color:red;"></span>
1.40m to 1.45m	<span style="display:inline-block; width:15px; height:15px; background-color:orange;"></span>
1.45m to 1.60m	<span style="display:inline-block; width:15px; height:15px; background-color:lightgreen;"></span>
1.60m to 1.70m	<span style="display:inline-block; width:15px; height:15px; background-color:lightblue;"></span>
> 1.70m	<span style="display:inline-block; width:15px; height:15px; background-color:blue;"></span>

PROJECT TITLE  
 NEW GOLD INC  
 RAINY RIVER  
 PROJECT

DRAWING TITLE  
 2021 EMRS  
 RECLAMATION

PURPOSE  
 NCL  
 HEAT MAP

DATE AUGUST 11, 2021

DRAWN JTS

CHECKED

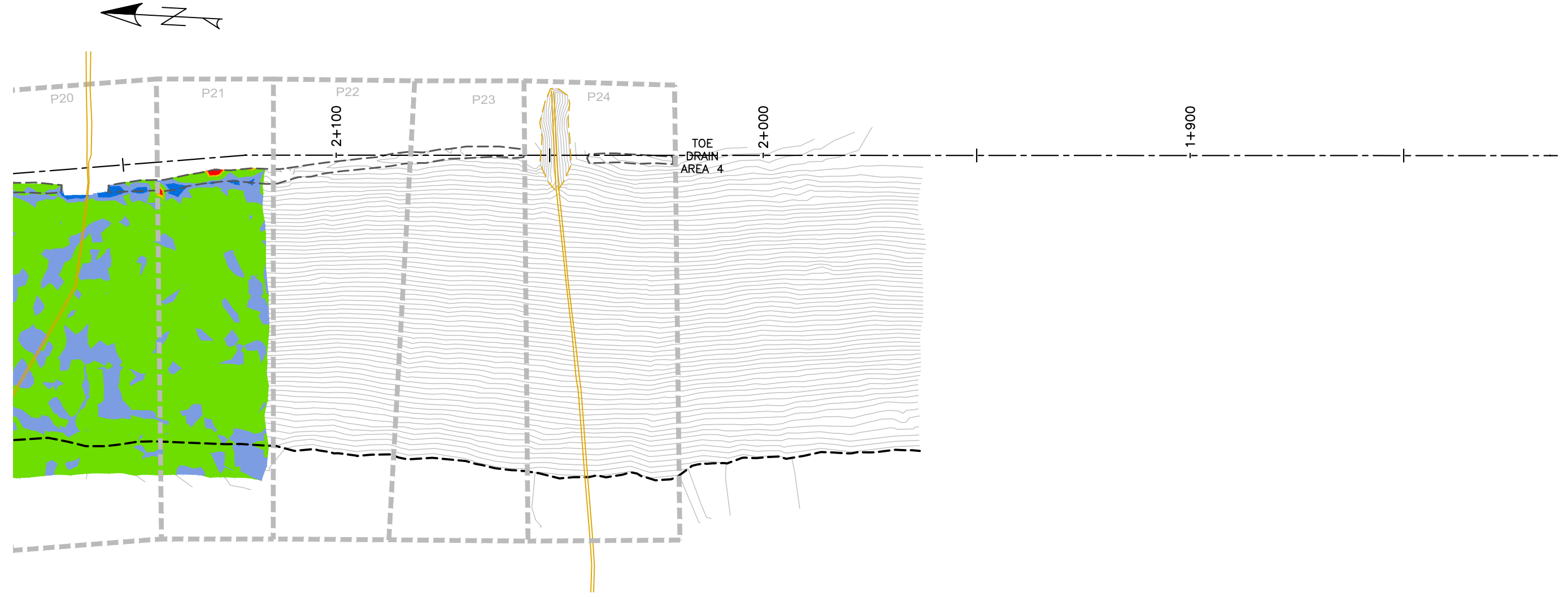
SCALE NTS

ISSUED FOR TENDER

ISSUED FOR CONSTRUCTION

DWG. No.	PROJECT No.	PHASE No.
H-6	19-1138	115

SHEET SIZE - 11' X 17'



EMRS RECLAMATION — NCL HEAT MAP  
 (AUGUST 11, 2021 SCALE: 1:1000)

DESIGNER

REVISIONS	
DATE	REMARKS

LEGEND

< 1.40m	Red
1.40m to 1.45m	Orange
1.45m to 1.60m	Light Green
1.60m to 1.70m	Light Blue
> 1.70m	Dark Blue

Horizontal Datum:  
North American Datum 1983 (NAD83)  
North American Datum 1983 (NAD83)  
6 Degree Universal Transverse Mercator  
(UTM) Grid Coordinates, Zone 15.  
Vertical Datum:  
Canadian Geodetic Vertical Datum,  
1929 Adjustment, Geodetic Elevations

PROJECT TITLE  
NEW GOLD INC  
RAINY RIVER  
PROJECT

DRAWING TITLE  
2021 EMRS  
RECLAMATION

PURPOSE  
NCL  
HEAT MAP

DATE AUGUST 12, 2021

DRAWN JTS

CHECKED

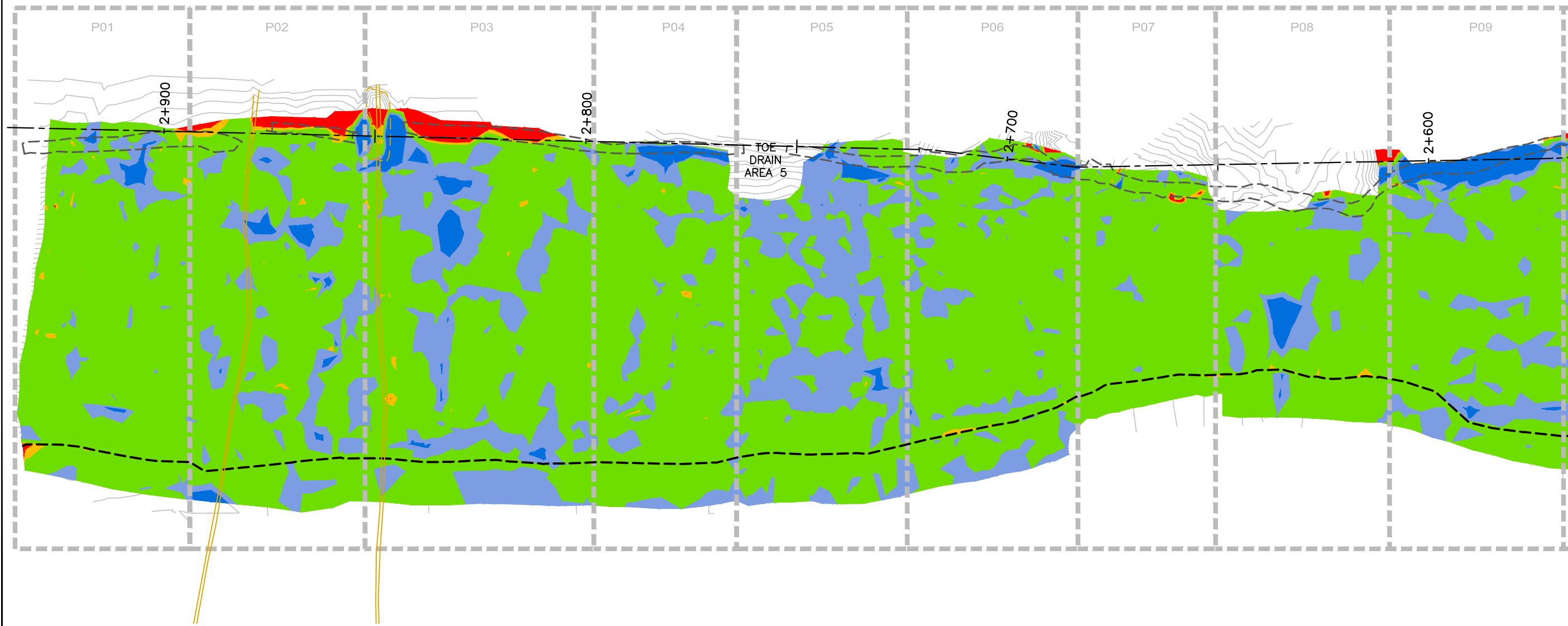
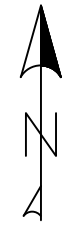
SCALE NTS

ISSUED FOR TENDER

ISSUED FOR CONSTRUCTION

DWG. No.	PROJECT No.	PHASE No.
H-2	19-1138	115


NOTE:  
NCL HEATMAP GENERATED USING COMPARISON  
BETWEEN NCL LIFT 4 AND OG BASE SURVEY



EMRS RECLAMATION — NCL HEAT MAP

(AUGUST 12, 2021 SCALE: N.T.S.)

Horizontal Datum: 1983 (NAD83)  
 North American Datum 1983 (NAD83)  
 6 Degree Universal Transverse Mercator  
 (UTM) Grid Coordinates, Zone 15.  
 Vertical Datum: Canadian Geodetic Vertical Datum,  
 1928 Adjustment, Geodetic Elevations

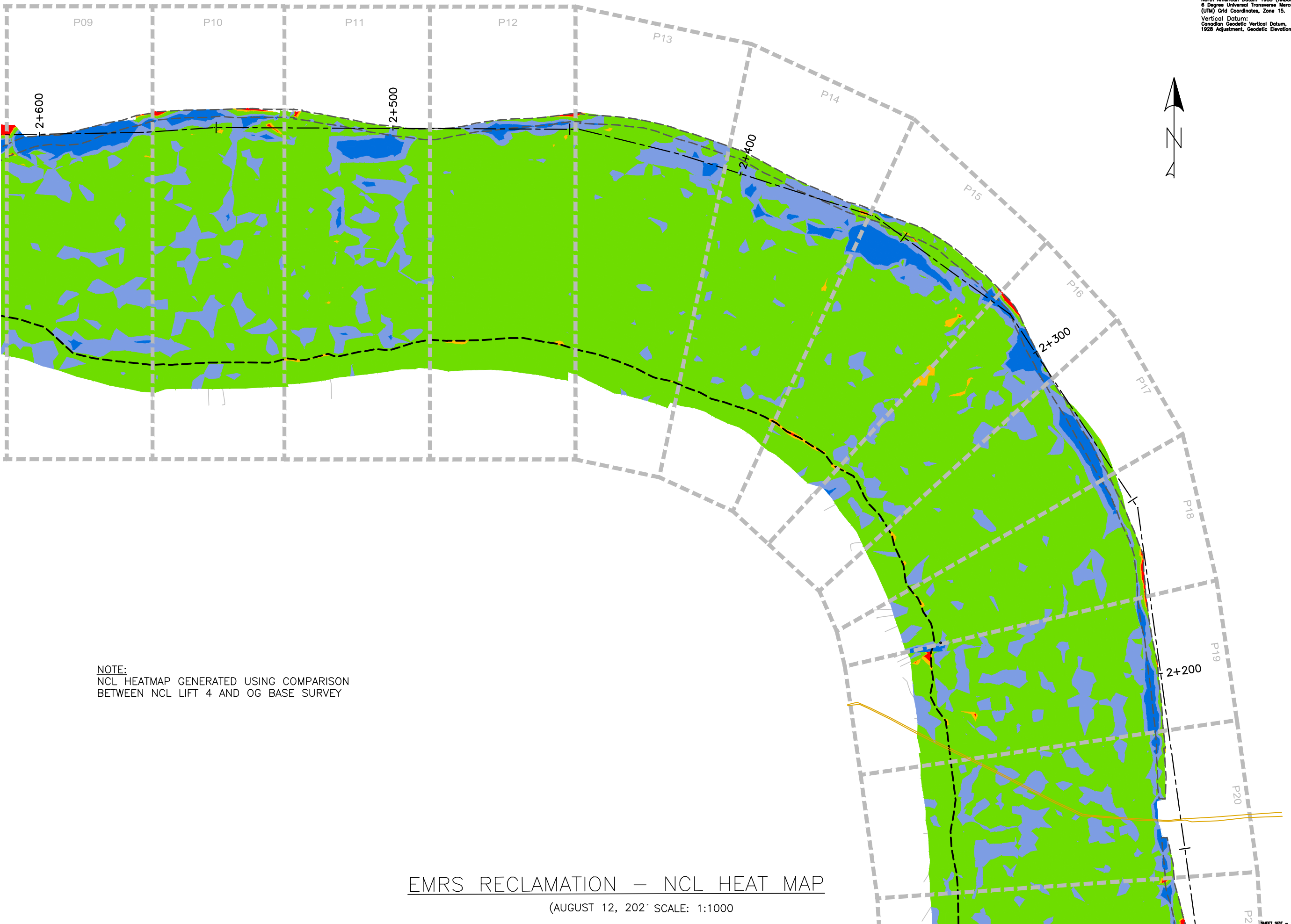


DESIGNER

REVISIONS	
DATE	REMARKS

LEGEND

< 1.40m	<span style="color: red;">█</span>
1.40m to 1.45m	<span style="color: orange;">█</span>
1.45m to 1.60m	<span style="color: green;">█</span>
1.60m to 1.70m	<span style="color: blue;">█</span>
> 1.70m	<span style="color: darkblue;">█</span>



NOTE:  
 NCL HEATMAP GENERATED USING COMPARISON  
 BETWEEN NCL LIFT 4 AND OG BASE SURVEY

EMRS RECLAMATION — NCL HEAT MAP

(AUGUST 12, 2021 SCALE: 1:1000)

PROJECT TITLE  
 NEW GOLD INC  
 RAINY RIVER  
 PROJECT

DRAWING TITLE  
 2021 EMRS  
 RECLAMATION

PURPOSE  
 NCL  
 HEAT MAP

DATE AUGUST 12, 2021

DRAWN JTS

CHECKED


SCALE NTS

ISSUED FOR TENDER

ISSUED FOR CONSTRUCTION

DWG. No.	PROJECT No.	PHASE No.
H-4	19-1138	115

Horizontal Datum:  
 North American Datum 1983 (NAD83)  
 6 Degree Universal Transverse Mercator  
 (UTM) Grid Coordinates, Zone 15.  
 Vertical Datum:  
 Canadian Geodetic Vertical Datum,  
 1928 Adjustment, Geodetic Elevations



DESIGNER

REVISIONS	
DATE	REMARKS

LEGEND	
< 1.40m	<span style="display:inline-block; width:15px; height:15px; background-color:red;"></span>
1.40m to 1.45m	<span style="display:inline-block; width:15px; height:15px; background-color:orange;"></span>
1.45m to 1.60m	<span style="display:inline-block; width:15px; height:15px; background-color:lightgreen;"></span>
1.60m to 1.70m	<span style="display:inline-block; width:15px; height:15px; background-color:lightblue;"></span>
> 1.70m	<span style="display:inline-block; width:15px; height:15px; background-color:blue;"></span>

PROJECT TITLE  
 NEW GOLD INC  
 RAINY RIVER  
 PROJECT

DRAWING TITLE  
 2021 EMRS  
 RECLAMATION

PURPOSE  
 NCL  
 HEAT MAP

DATE AUGUST 12, 2021

DRAWN JTS

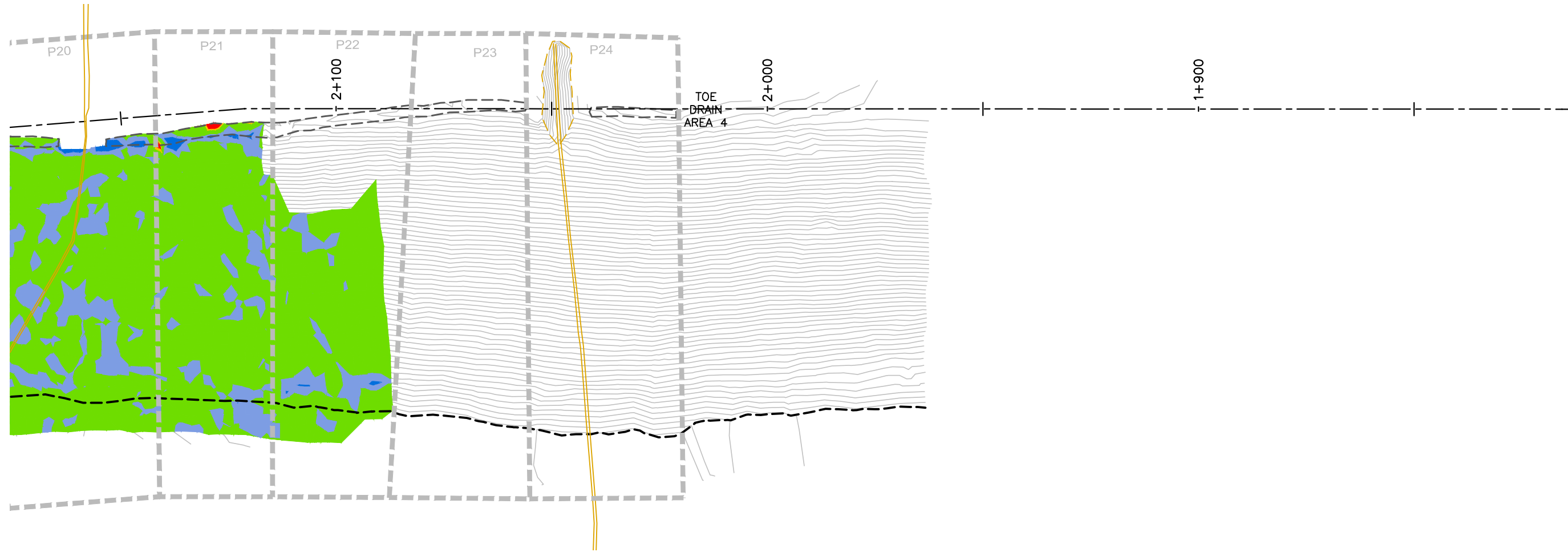
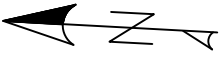
CHECKED

SCALE NTS

ISSUED FOR TENDER

ISSUED FOR CONSTRUCTION

DWG. No. PROJECT No. PHASE No.  
 H-6 | 19-1138 | 115



EMRS RECLAMATION – NCL HEAT MAP

(AUGUST 12, 2021 SCALE: 1:1000)

DESIGNER

REVISIONS

DATE	REMARKS

LEGEND

- < 1.40m █
- 1.40m to 1.45m █
- 1.45m to 1.60m █
- 1.60m to 1.70m █
- > 1.70m █

Horizontal Datum:  
North American Datum 1983 (NAD83)  
5 Degree Universal Transverse Mercator  
(UTM) Grid Coordinates, Zone 15.  
Vertical Datum:  
Canadian Geodetic Vertical Datum,  
1928 Adjustment, Geodetic Elevations

PROJECT TITLE  
NEW GOLD INC  
RAINY RIVER  
PROJECT

DRAWING TITLE  
2021 EMRS  
RECLAMATION

PURPOSE  
NCL  
HEAT MAP

DATE AUGUST 13, 2021

DRAWN JTS

CHECKED

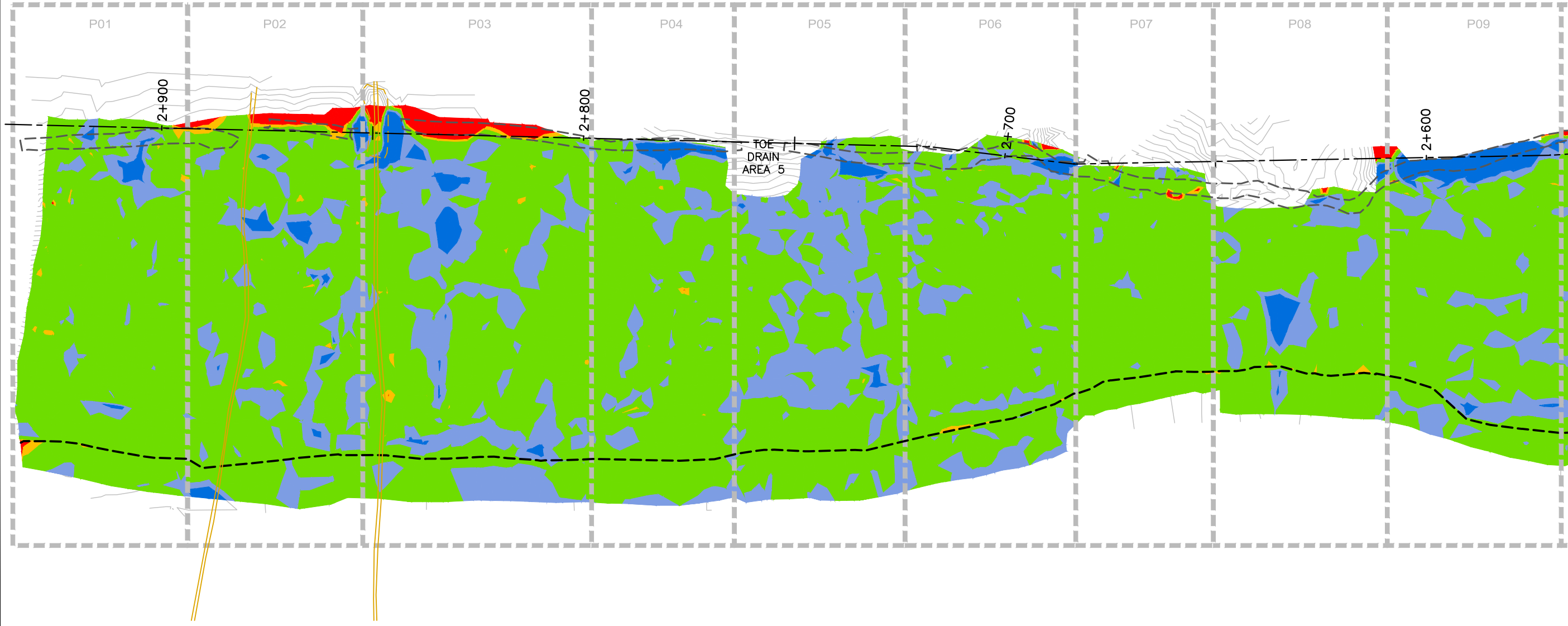
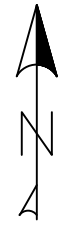
SCALE NTS

ISSUED FOR TENDER

ISSUED FOR CONSTRUCTION

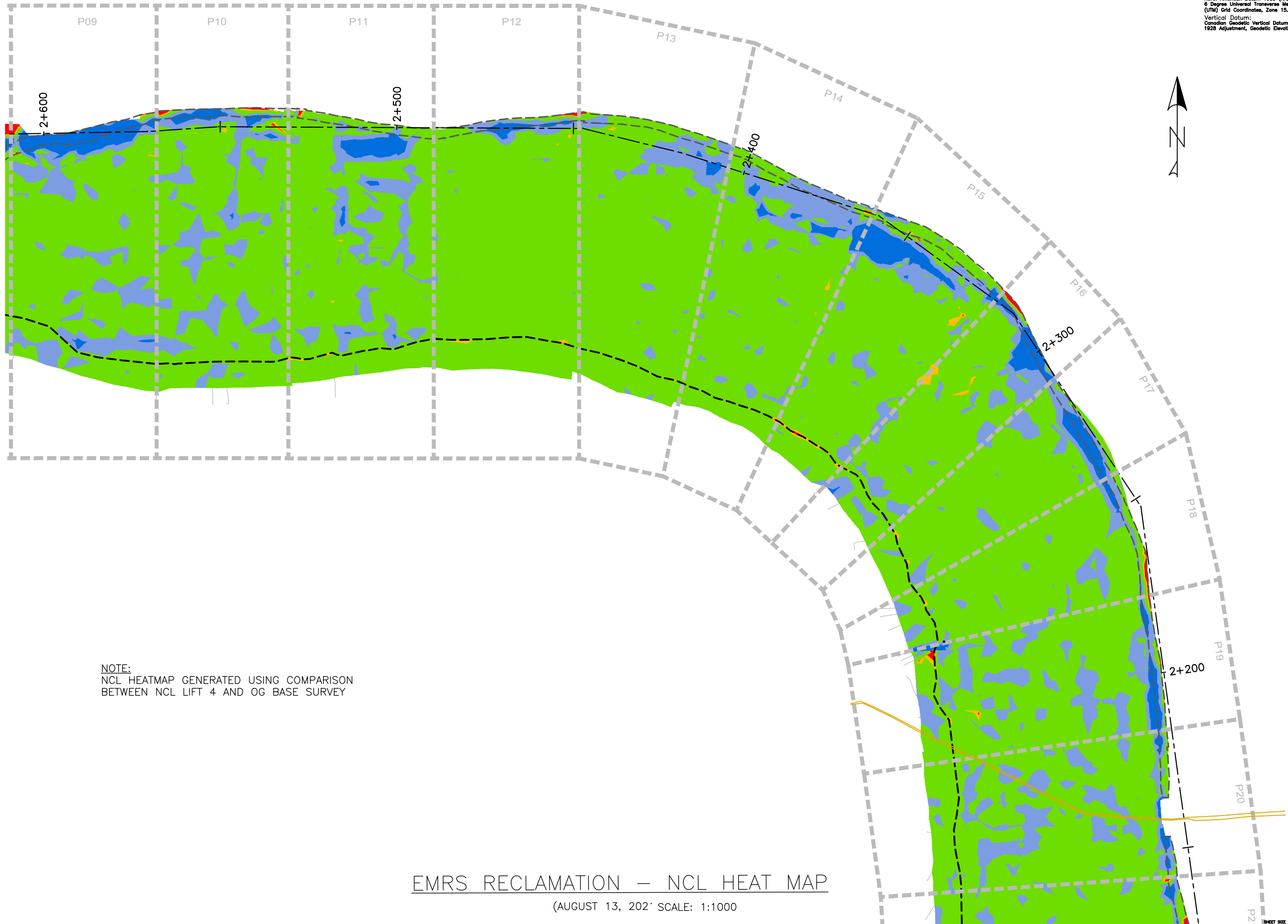
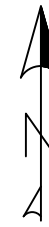

DWG. No. PROJECT No. PHASE No.  
H-2 19-1138 115

NOTE:  
NCL HEATMAP GENERATED USING COMPARISON  
BETWEEN NCL LIFT 4 AND OG BASE SURVEY



EMRS RECLAMATION – NCL HEAT MAP  
(AUGUST 13, 2021 SCALE: N.T.S.)

Horizontal Datum:  
 North American Datum 1983 (NAD83)  
 6 Degree Universal Transverse Mercator  
 (UTM) Grid Coordinates, Zone 15.  
 Vertical Datum:  
 Canadian Geodetic Vertical Datum,  
 1928 Adjustment, Geodetic Elevations



NOTE:  
 NCL HEATMAP GENERATED USING COMPARISON  
 BETWEEN NCL LIFT 4 AND OG BASE SURVEY

DESIGNER

REVISIONS	
DATE	REMARKS


LEGEND

< 1.40m	<span style="color: red;">█</span>
1.40m to 1.45m	<span style="color: orange;">█</span>
1.45m to 1.60m	<span style="color: green;">█</span>
1.60m to 1.70m	<span style="color: lightblue;">█</span>
> 1.70m	<span style="color: darkblue;">█</span>

PROJECT TITLE		
NEW GOLD INC RAINY RIVER PROJECT		
DRAWING TITLE		
2021 EMRS RECLAMATION		
PURPOSE		
NCL HEAT MAP		
DATE	AUGUST 13, 2021	
DRAWN	JTS	
CHECKED		
SCALE	NTS	
ISSUED FOR TENDER		
ISSUED FOR CONSTRUCTION		
DWG. No.	PROJECT No.	PHASE No.
H-4	19-1138	115

EMRS RECLAMATION – NCL HEAT MAP  
 (AUGUST 13, 2021 SCALE: 1:1000)

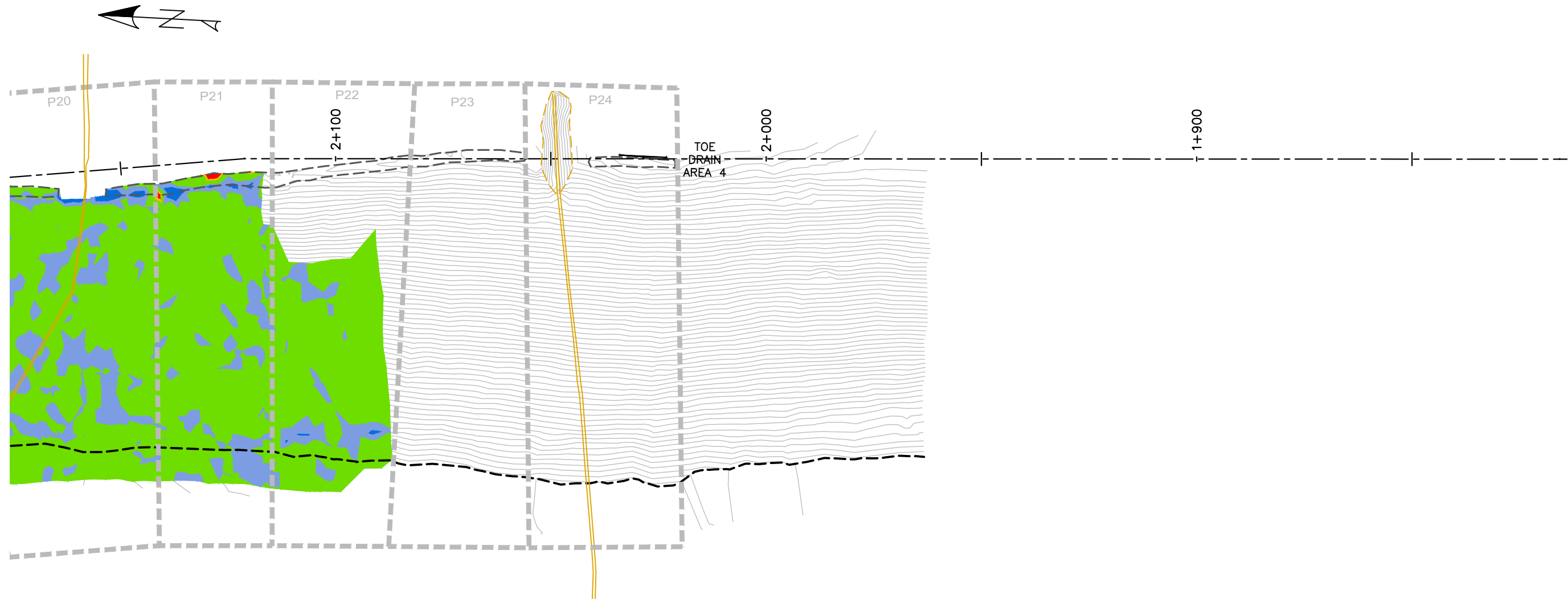
Horizontal Datum:  
 North American Datum 1983 (NAD83)  
 6 Degree Universal Transverse Mercator  
 (UTM) Grid Coordinates, Zone 15.  
 Vertical Datum:  
 Canadian Geodetic Vertical Datum,  
 1928 Adjustment, Geodetic Elevations



DESIGNER

REVISIONS	
DATE	REMARKS

LEGEND	
< 1.40m	<span style="display:inline-block; width:15px; height:15px; background-color:red;"></span>
1.40m to 1.45m	<span style="display:inline-block; width:15px; height:15px; background-color:orange;"></span>
1.45m to 1.60m	<span style="display:inline-block; width:15px; height:15px; background-color:lightgreen;"></span>
1.60m to 1.70m	<span style="display:inline-block; width:15px; height:15px; background-color:lightblue;"></span>
> 1.70m	<span style="display:inline-block; width:15px; height:15px; background-color:blue;"></span>



PROJECT TITLE  
 NEW GOLD INC  
 RAINY RIVER  
 PROJECT

DRAWING TITLE  
 2021 EMRS  
 RECLAMATION

PURPOSE  
 NCL  
 HEAT MAP

DATE AUGUST 13, 2021

DRAWN JTS

CHECKED

SCALE NTS

ISSUED FOR TENDER

ISSUED FOR CONSTRUCTION

DWG. No.	PROJECT No.	PHASE No.
H-6	19-1138	115

EMRS RECLAMATION — NCL HEAT MAP

(AUGUST 13, 2021 SCALE: 1:1000)

DESIGNER

REVISIONS

DATE	REMARKS

LEGEND

- < 1.40m █
- 1.40m to 1.45m █
- 1.45m to 1.60m █
- 1.60m to 1.70m █
- > 1.70m █

Horizontal Datum:  
North American Datum 1983 (NAD83)  
5 Degree Universal Transverse Mercator  
(UTM) Grid Coordinates, Zone 15.  
Vertical Datum:  
Canadian Geodetic Vertical Datum,  
1928 Adjustment, Geodetic Elevations

PROJECT TITLE  
NEW GOLD INC  
RAINY RIVER  
PROJECT

DRAWING TITLE  
2021 EMRS  
RECLAMATION

PURPOSE  
NCL  
HEAT MAP

DATE AUGUST 14, 2021

DRAWN JTS

CHECKED

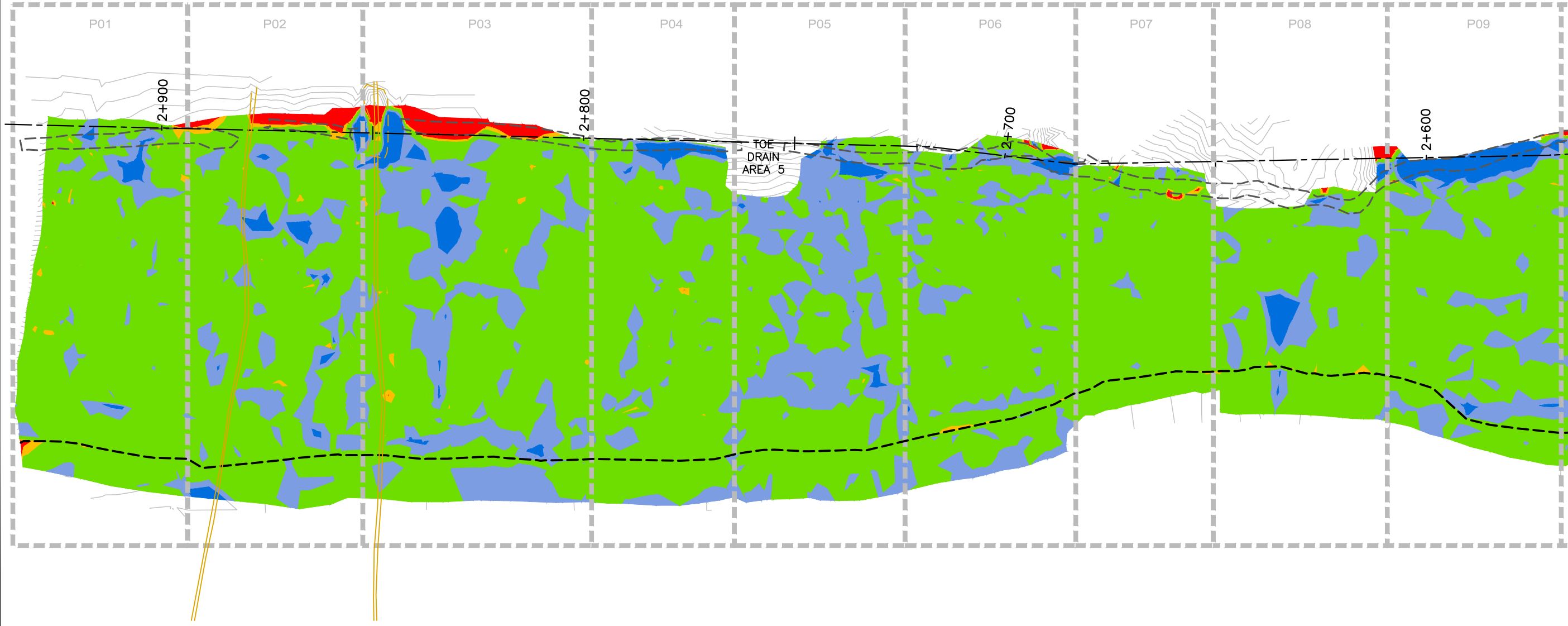
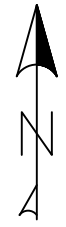
SCALE NTS

ISSUED FOR TENDER

ISSUED FOR CONSTRUCTION

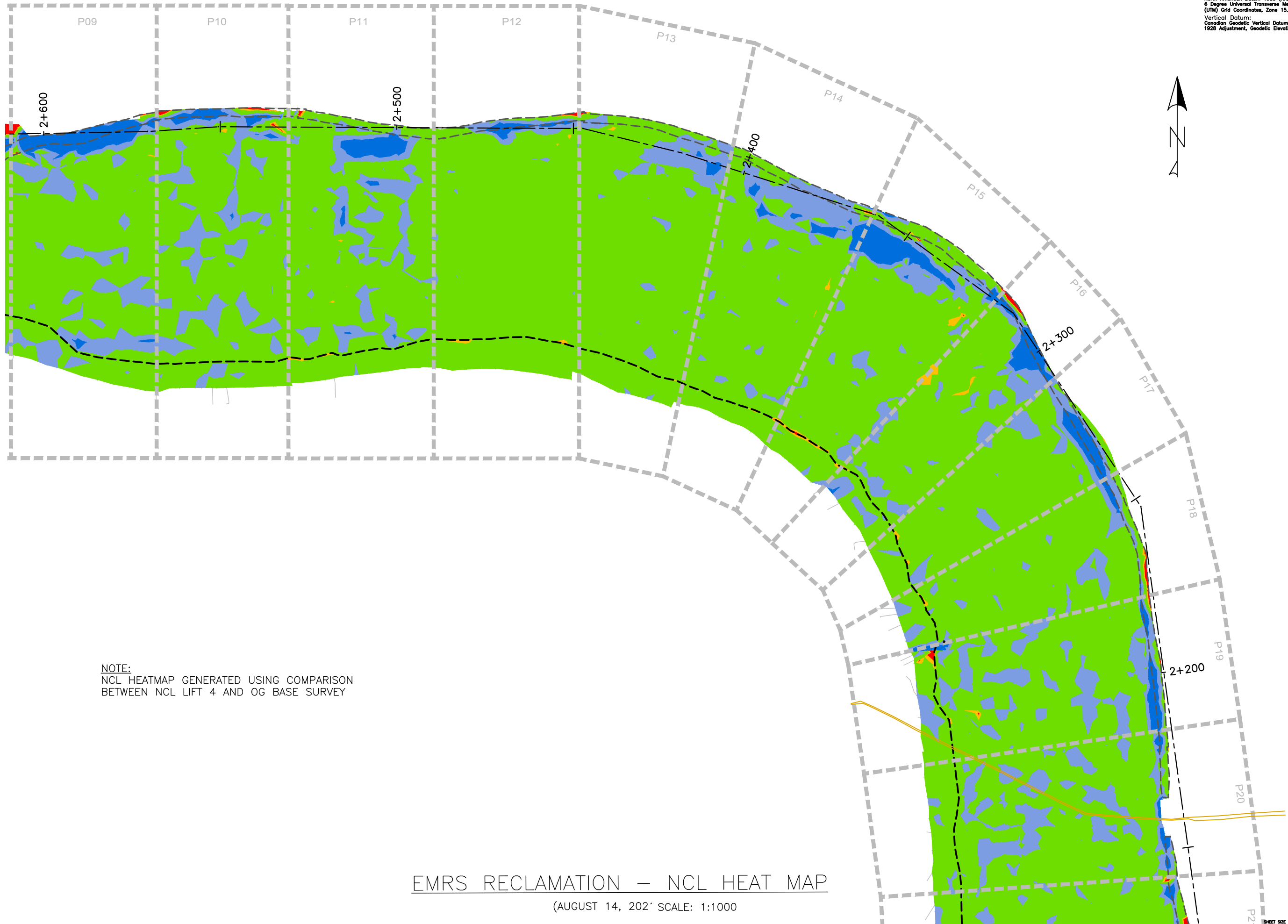
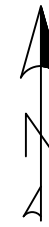

DWG. No. PROJECT No. PHASE No.  
H-2 19-1138 115

NOTE:  
NCL HEATMAP GENERATED USING COMPARISON  
BETWEEN NCL LIFT 4 AND OG BASE SURVEY



EMRS RECLAMATION – NCL HEAT MAP  
(AUGUST 14, 2021 SCALE: N.T.S.)

Horizontal Datum:  
 North American Datum 1983 (NAD83)  
 6 Degree Universal Transverse Mercator  
 (UTM) Grid Coordinates, Zone 15.  
 Vertical Datum:  
 Canadian Geodetic Vertical Datum,  
 1928 Adjustment, Geodetic Elevations



NOTE:  
 NCL HEATMAP GENERATED USING COMPARISON  
 BETWEEN NCL LIFT 4 AND OG BASE SURVEY

DESIGNER

REVISIONS	
DATE	REMARKS


LEGEND

< 1.40m	<span style="color: red;">█</span>
1.40m to 1.45m	<span style="color: orange;">█</span>
1.45m to 1.60m	<span style="color: green;">█</span>
1.60m to 1.70m	<span style="color: lightblue;">█</span>
> 1.70m	<span style="color: darkblue;">█</span>

PROJECT TITLE		
NEW GOLD INC RAINY RIVER PROJECT		
DRAWING TITLE		
2021 EMRS RECLAMATION		
PURPOSE		
NCL HEAT MAP		
DATE	AUGUST 14, 2021	
DRAWN	JTS	
CHECKED		
SCALE	NTS	
ISSUED FOR TENDER		
ISSUED FOR CONSTRUCTION		
DWG. No.	PROJECT No.	PHASE No.
H-4	19-1138	115

EMRS RECLAMATION – NCL HEAT MAP  
 (AUGUST 14, 2021 SCALE: 1:1000)

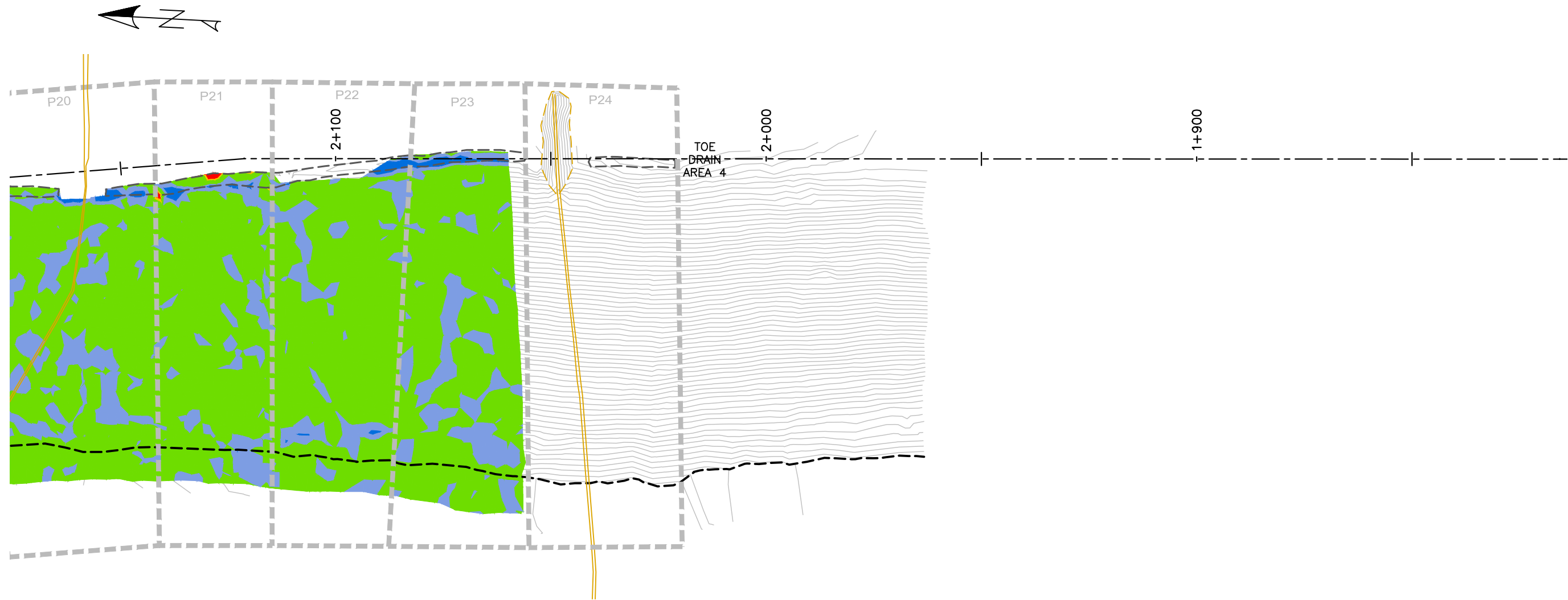
Horizontal Datum:  
 North American Datum 1983 (NAD83)  
 6 Degree Universal Transverse Mercator  
 (UTM) Grid Coordinates, Zone 15.  
 Vertical Datum:  
 Canadian Geodetic Vertical Datum,  
 1928 Adjustment, Geodetic Elevations



DESIGNER

REVISIONS	
DATE	REMARKS

LEGEND	
< 1.40m	<span style="display:inline-block; width:15px; height:15px; background-color:red;"></span>
1.40m to 1.45m	<span style="display:inline-block; width:15px; height:15px; background-color:orange;"></span>
1.45m to 1.60m	<span style="display:inline-block; width:15px; height:15px; background-color:lightgreen;"></span>
1.60m to 1.70m	<span style="display:inline-block; width:15px; height:15px; background-color:lightblue;"></span>
> 1.70m	<span style="display:inline-block; width:15px; height:15px; background-color:blue;"></span>



PROJECT TITLE  
 NEW GOLD INC  
 RAINY RIVER  
 PROJECT

DRAWING TITLE  
 2021 EMRS  
 RECLAMATION

PURPOSE  
 NCL  
 HEAT MAP

DATE AUGUST 14, 2021

DRAWN JTS

CHECKED

SCALE NTS

ISSUED FOR TENDER

ISSUED FOR CONSTRUCTION

DWG. No.	PROJECT No.	PHASE No.
H-6	19-1138	115

EMRS RECLAMATION — NCL HEAT MAP

(AUGUST 14, 2021 SCALE: 1:1000)

DESIGNER

REVISIONS

DATE	REMARKS

LEGEND

- < 1.40m █
- 1.40m to 1.45m █
- 1.45m to 1.60m █
- 1.60m to 1.70m █
- > 1.70m █

Horizontal Datum:  
North American Datum 1983 (NAD83)  
5 Degree Universal Transverse Mercator  
(UTM) Grid Coordinates, Zone 15.  
Vertical Datum:  
Canadian Geodetic Vertical Datum,  
1928 Adjustment, Geodetic Elevations

PROJECT TITLE  
NEW GOLD INC  
RAINY RIVER  
PROJECT

DRAWING TITLE  
2021 EMRS  
RECLAMATION

PURPOSE  
NCL  
HEAT MAP

DATE AUGUST 15, 2021

DRAWN JTS

CHECKED

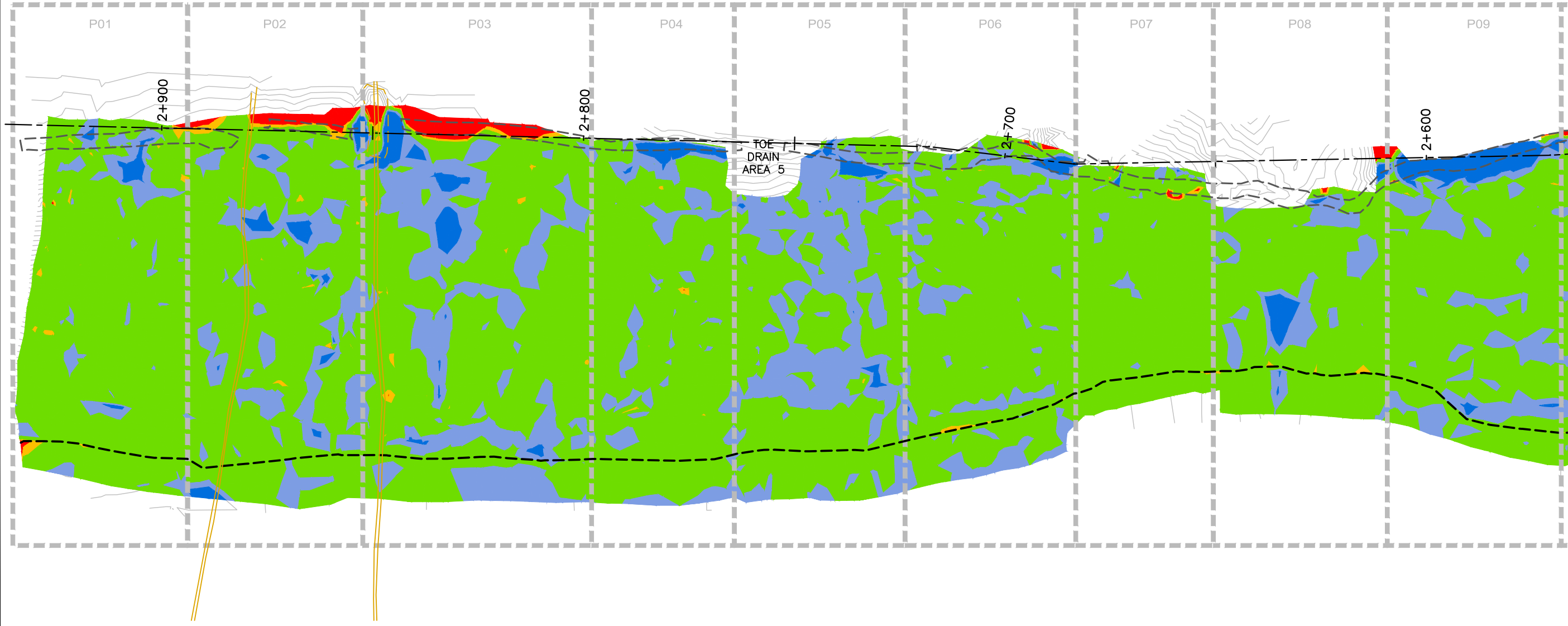
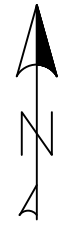
SCALE NTS

ISSUED FOR TENDER

ISSUED FOR CONSTRUCTION

DWG. No. PROJECT No. PHASE No.  
H-2 19-1138 115

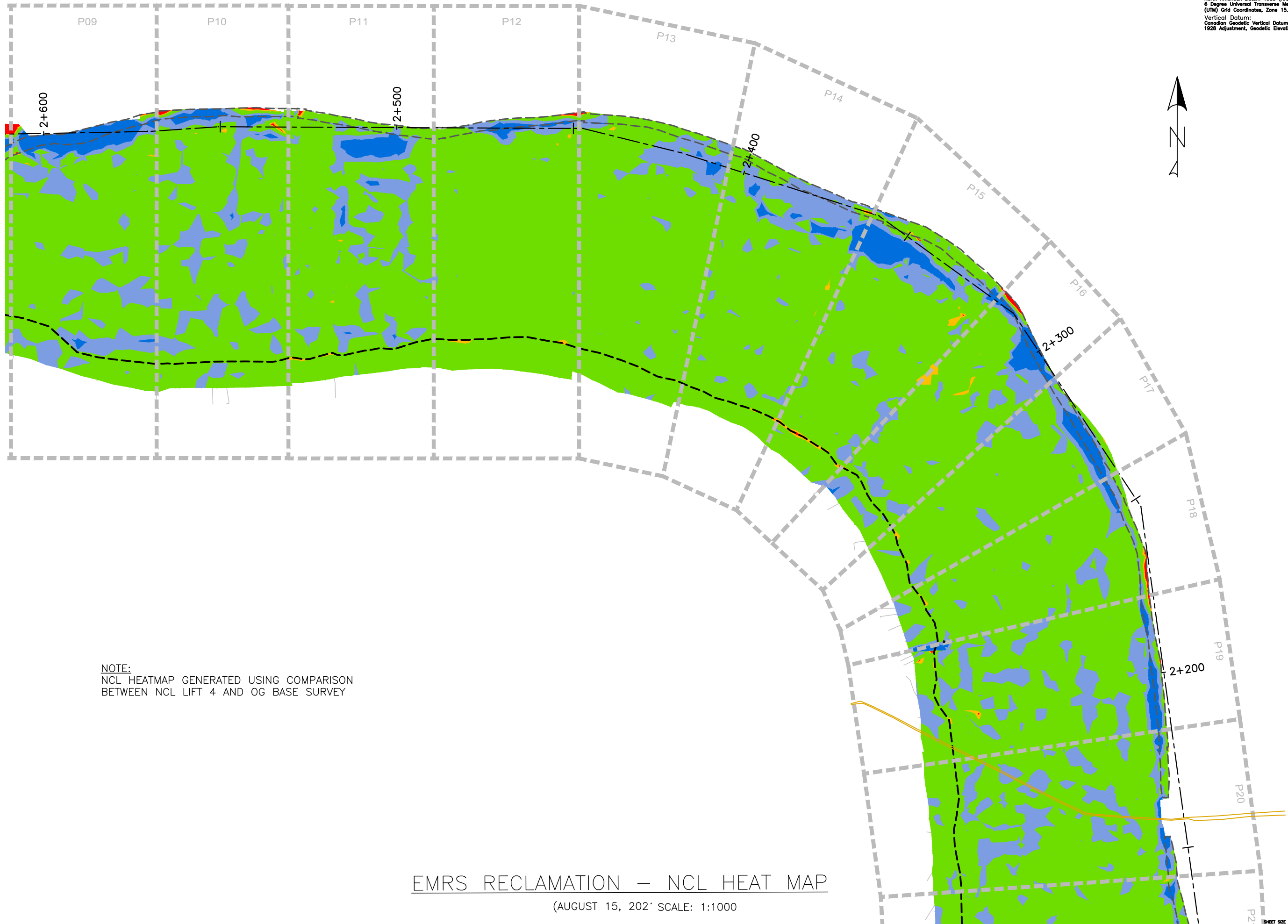
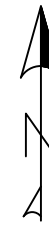

NOTE:  
NCL HEATMAP GENERATED USING COMPARISON  
BETWEEN NCL LIFT 4 AND OG BASE SURVEY



EMRS RECLAMATION – NCL HEAT MAP

(AUGUST 15, 2021 SCALE: N.T.S.)

Horizontal Datum:  
North American Datum 1983 (NAD83)  
6 Degree Universal Transverse Mercator  
(UTM) Grid Coordinates, Zone 15.  
Vertical Datum:  
Canadian Geodetic Vertical Datum,  
1928 Adjustment, Geodetic Elevations



NOTE:  
NCL HEATMAP GENERATED USING COMPARISON  
BETWEEN NCL LIFT 4 AND OG BASE SURVEY

DESIGNER

REVISIONS	
DATE	REMARKS


LEGEND

< 1.40m	<span style="color: red;">■</span>
1.40m to 1.45m	<span style="color: orange;">■</span>
1.45m to 1.60m	<span style="color: green;">■</span>
1.60m to 1.70m	<span style="color: lightblue;">■</span>
> 1.70m	<span style="color: blue;">■</span>

PROJECT TITLE		
NEW GOLD INC RAINY RIVER PROJECT		
DRAWING TITLE		
2021 EMRS RECLAMATION		
PURPOSE		
NCL HEAT MAP		
DATE	AUGUST 15, 2021	
DRAWN	JTS	
CHECKED		
SCALE	NTS	
ISSUED FOR TENDER		
ISSUED FOR CONSTRUCTION		
DWG. No.	PROJECT No.	PHASE No.
H-4	19-1138	115

EMRS RECLAMATION – NCL HEAT MAP  
(AUGUST 15, 2021 SCALE: 1:1000)

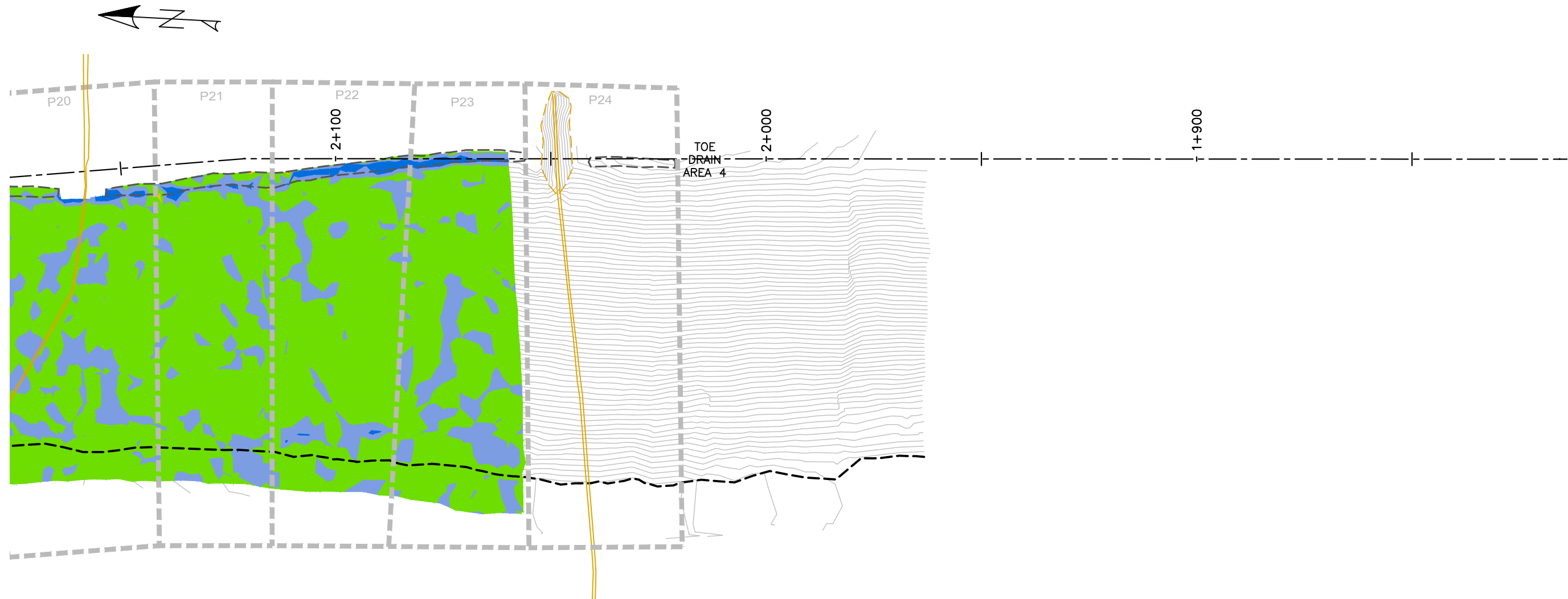
Horizontal Datum:  
 North American Datum 1983 (NAD83)  
 6 Degree Universal Transverse Mercator  
 (UTM) Grid Coordinates, Zone 15.  
 Vertical Datum:  
 Canadian Geodetic Vertical Datum,  
 1928 Adjustment, Geodetic Elevations



DESIGNER

REVISIONS	
DATE	REMARKS

LEGEND	
< 1.40m	<span style="display:inline-block; width:15px; height:15px; background-color:red;"></span>
1.40m to 1.45m	<span style="display:inline-block; width:15px; height:15px; background-color:orange;"></span>
1.45m to 1.60m	<span style="display:inline-block; width:15px; height:15px; background-color:lightgreen;"></span>
1.60m to 1.70m	<span style="display:inline-block; width:15px; height:15px; background-color:lightblue;"></span>
> 1.70m	<span style="display:inline-block; width:15px; height:15px; background-color:blue;"></span>



PROJECT TITLE  
 NEW GOLD INC  
 RAINY RIVER  
 PROJECT

DRAWING TITLE  
 2021 EMRS  
 RECLAMATION

PURPOSE  
 NCL  
 HEAT MAP

DATE AUGUST 15, 2021  
 DRAWN JTS  
 CHECKED  
 SCALE NTS  
 ISSUED FOR TENDER  
 ISSUED FOR CONSTRUCTION

DWG. No.	PROJECT No.	PHASE No.
H-6	19-1138	115

EMRS RECLAMATION — NCL HEAT MAP  
 (AUGUST 15, 2021 SCALE: 1:1000)

DESIGNER

REVISIONS

DATE	REMARKS

LEGEND

< 1.40m	<span style="color: red;">█</span>
1.40m to 1.45m	<span style="color: orange;">█</span>
1.45m to 1.60m	<span style="color: green;">█</span>
1.60m to 1.70m	<span style="color: blue;">█</span>
> 1.70m	<span style="color: darkblue;">█</span>

Horizontal Datum:  
North American Datum 1983 (NAD83)  
5 Degree Universal Transverse Mercator  
(UTM) Grid Coordinates, Zone 15.  
Vertical Datum:  
Canadian Geodetic Vertical Datum,  
1928 Adjustment, Geodetic Elevations

PROJECT TITLE  
NEW GOLD INC  
RAINY RIVER  
PROJECT

DRAWING TITLE  
2021 EMRS  
RECLAMATION

PURPOSE  
NCL  
HEAT MAP

DATE AUGUST 16, 2021

DRAWN JTS

CHECKED

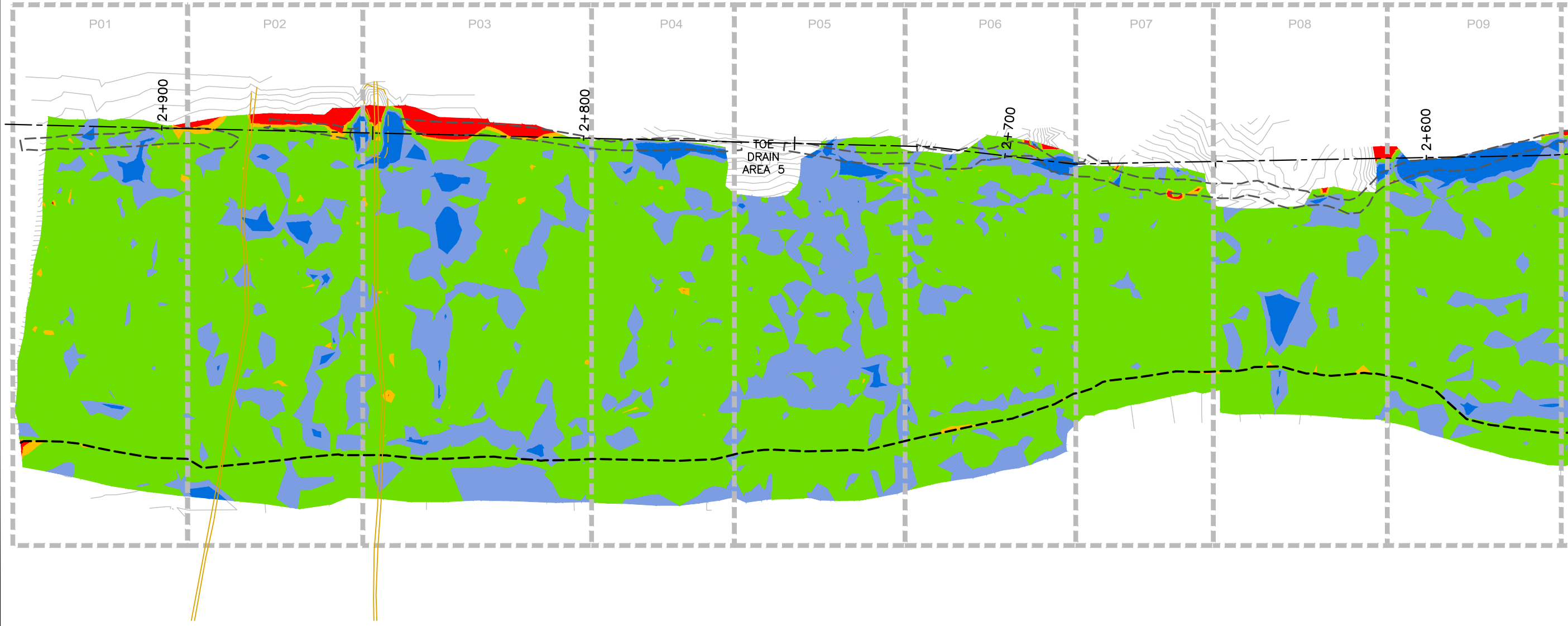
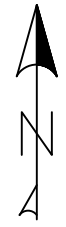
SCALE NTS

ISSUED FOR TENDER

ISSUED FOR CONSTRUCTION

DWG. No.	PROJECT No.	PHASE No.
H-2	19-1138	115

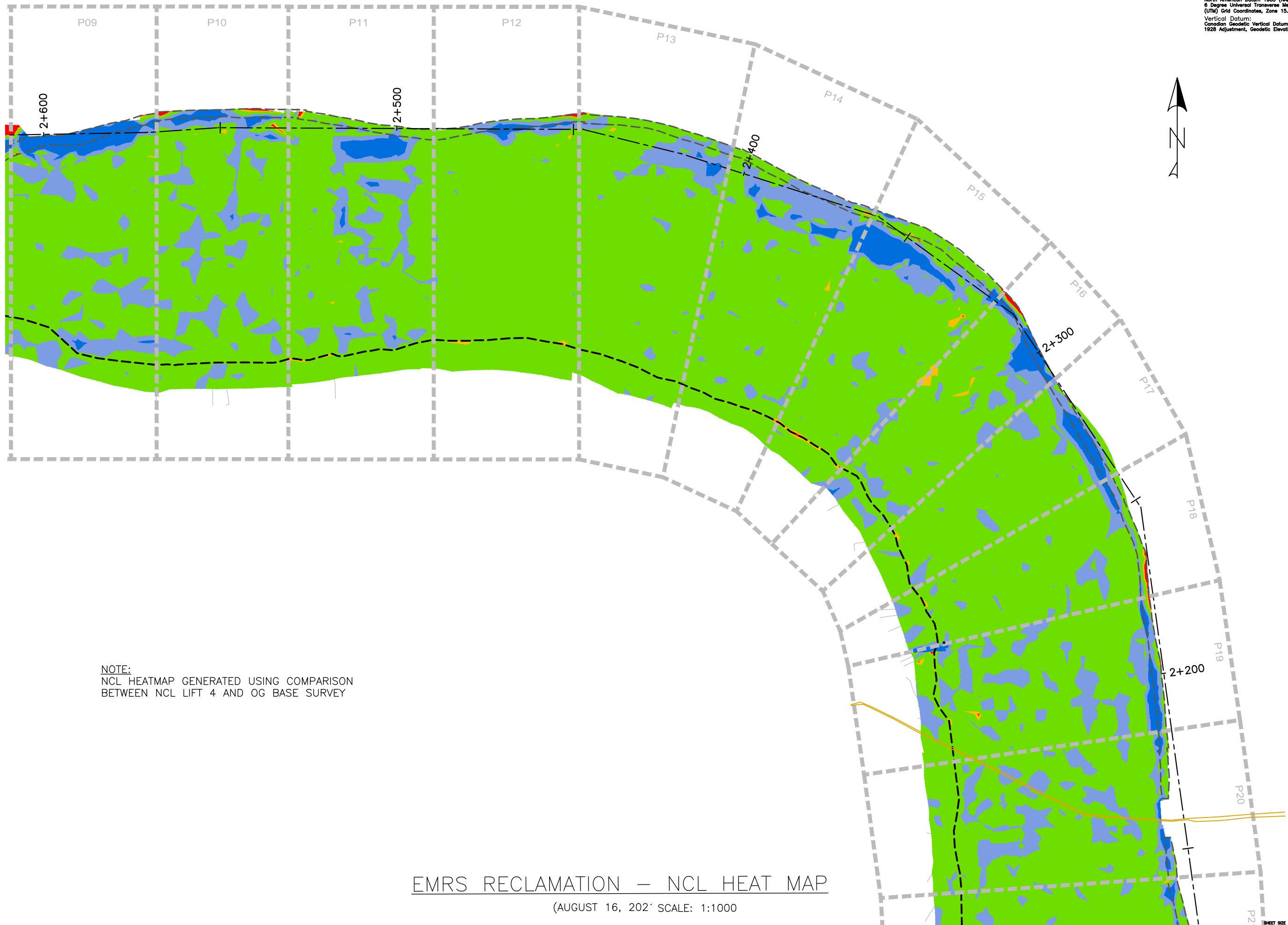
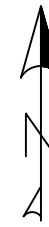

NOTE:  
NCL HEATMAP GENERATED USING COMPARISON  
BETWEEN NCL LIFT 4 AND OG BASE SURVEY



EMRS RECLAMATION – NCL HEAT MAP

(AUGUST 16, 2021 SCALE: N.T.S.)

Horizontal Datum:  
 North American Datum 1983 (NAD83)  
 6 Degree Universal Transverse Mercator  
 (UTM) Grid Coordinates, Zone 15.  
 Vertical Datum:  
 Canadian Geodetic Vertical Datum,  
 1928 Adjustment, Geodetic Elevations



NOTE:  
 NCL HEATMAP GENERATED USING COMPARISON  
 BETWEEN NCL LIFT 4 AND OG BASE SURVEY

DESIGNER

REVISIONS	
DATE	REMARKS


LEGEND

< 1.40m	<span style="color: red;">█</span>
1.40m to 1.45m	<span style="color: orange;">█</span>
1.45m to 1.60m	<span style="color: green;">█</span>
1.60m to 1.70m	<span style="color: lightblue;">█</span>
> 1.70m	<span style="color: darkblue;">█</span>

PROJECT TITLE		
NEW GOLD INC RAINY RIVER PROJECT		
DRAWING TITLE		
2021 EMRS RECLAMATION		
PURPOSE		
NCL HEAT MAP		
DATE	AUGUST 16, 2021	
DRAWN	JTS	
CHECKED		
SCALE	NTS	
ISSUED FOR TENDER		
ISSUED FOR CONSTRUCTION		
DWG. No.	PROJECT No.	PHASE No.
H-4	19-1138	115

EMRS RECLAMATION – NCL HEAT MAP  
 (AUGUST 16, 2021 SCALE: 1:1000)

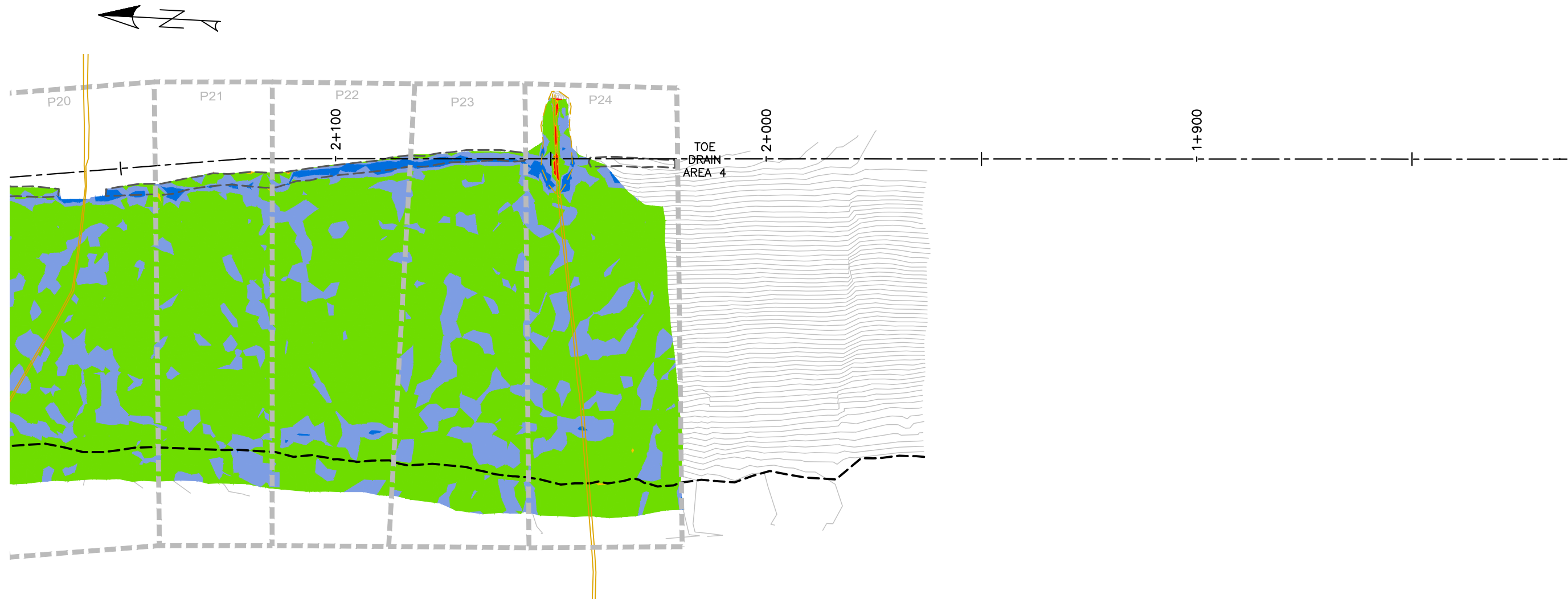
Horizontal Datum:  
North American Datum 1983 (NAD83)  
6 Degree Universal Transverse Mercator  
(UTM) Grid Coordinates, Zone 15.  
Vertical Datum:  
Canadian Geodetic Vertical Datum,  
1928 Adjustment, Geodetic Elevations



DESIGNER

REVISIONS	
DATE	REMARKS

LEGEND	
< 1.40m	<span style="display:inline-block; width:15px; height:15px; background-color:red;"></span>
1.40m to 1.45m	<span style="display:inline-block; width:15px; height:15px; background-color:orange;"></span>
1.45m to 1.60m	<span style="display:inline-block; width:15px; height:15px; background-color:lightgreen;"></span>
1.60m to 1.70m	<span style="display:inline-block; width:15px; height:15px; background-color:lightblue;"></span>
> 1.70m	<span style="display:inline-block; width:15px; height:15px; background-color:blue;"></span>



PROJECT TITLE  
NEW GOLD INC  
RAINY RIVER  
PROJECT

DRAWING TITLE  
2021 EMRS  
RECLAMATION

PURPOSE  
NCL  
HEAT MAP

DATE AUGUST 16, 2021

DRAWN JTS

CHECKED

SCALE NTS

ISSUED FOR TENDER

ISSUED FOR CONSTRUCTION

DWG. No.	PROJECT No.	PHASE No.
H-6	19-1138	115

EMRS RECLAMATION — NCL HEAT MAP

(AUGUST 16, 2021 SCALE: 1:1000)

DESIGNER

REVISIONS

DATE	REMARKS

LEGEND

- < 1.40m █
- 1.40m to 1.45m █
- 1.45m to 1.60m █
- 1.60m to 1.70m █
- > 1.70m █

Horizontal Datum:  
North American Datum 1983 (NAD83)  
5 Degree Universal Transverse Mercator  
(UTM) Grid Coordinates, Zone 15.  
Vertical Datum:  
Canadian Geodetic Vertical Datum,  
1928 Adjustment, Geodetic Elevations

PROJECT TITLE  
NEW GOLD INC  
RAINY RIVER  
PROJECT

DRAWING TITLE  
2021 EMRS  
RECLAMATION

PURPOSE  
NCL  
HEAT MAP

DATE AUGUST 18, 2021

DRAWN JTS

CHECKED

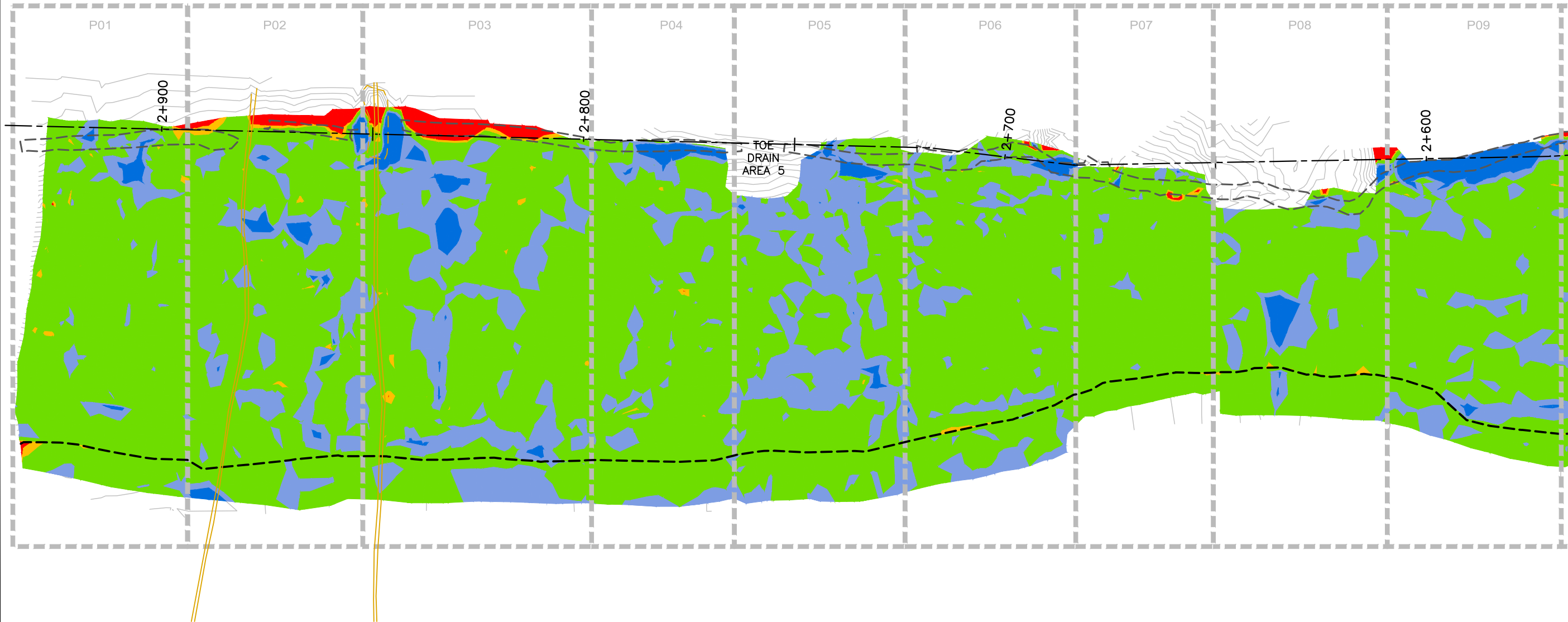
SCALE NTS

ISSUED FOR TENDER

ISSUED FOR CONSTRUCTION

DWG. No. PROJECT No. PHASE No.  
H-2 19-1138 115

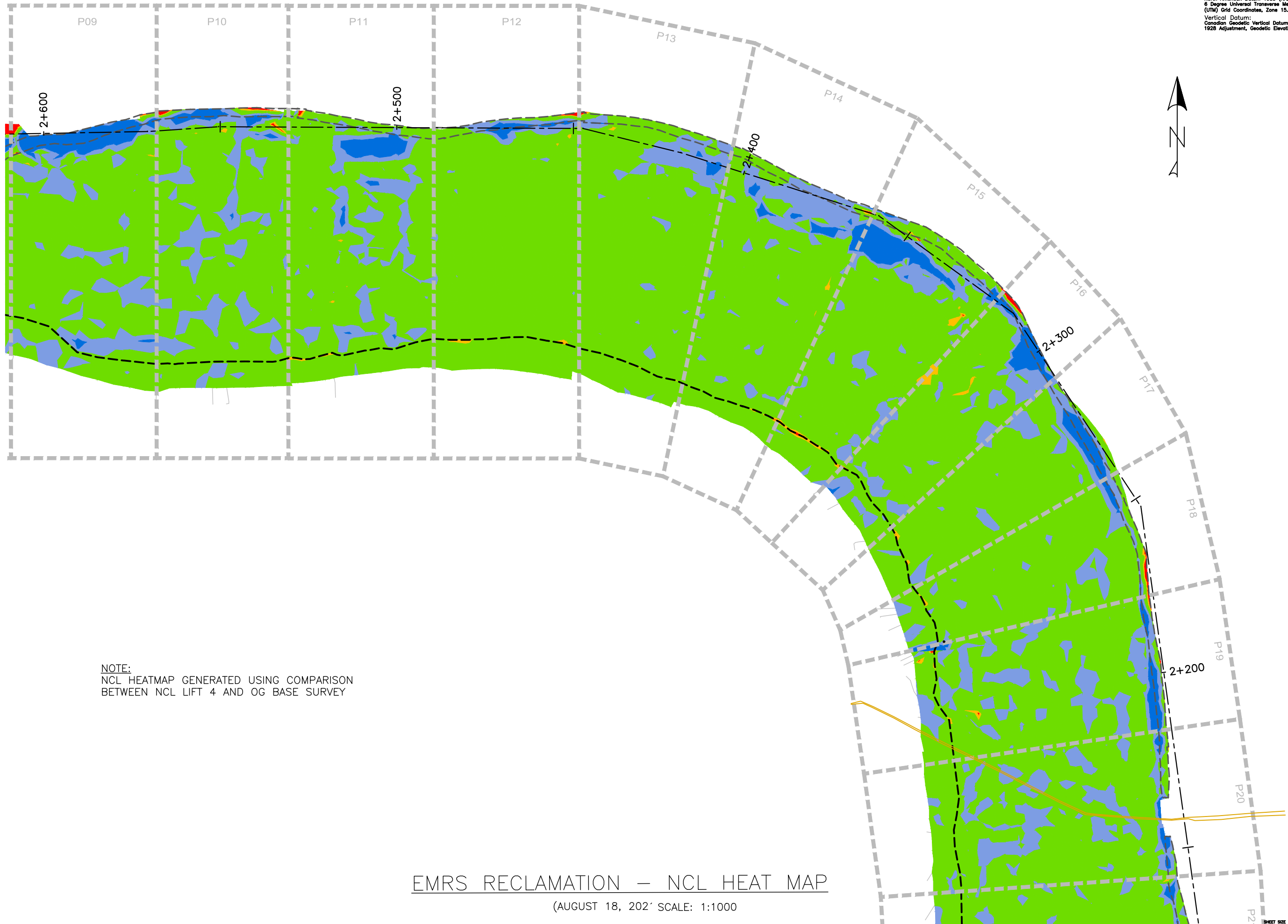
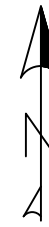

NOTE:  
NCL HEATMAP GENERATED USING COMPARISON  
BETWEEN NCL LIFT 4 AND OG BASE SURVEY



EMRS RECLAMATION – NCL HEAT MAP

(AUGUST 18, 2021 SCALE: N.T.S.)

Horizontal Datum:  
North American Datum 1983 (NAD83)  
6 Degree Universal Transverse Mercator  
(UTM) Grid Coordinates, Zone 15.  
Vertical Datum:  
Canadian Geodetic Vertical Datum,  
1928 Adjustment, Geodetic Elevations



NOTE:  
NCL HEATMAP GENERATED USING COMPARISON  
BETWEEN NCL LIFT 4 AND OG BASE SURVEY

DESIGNER

REVISIONS	
DATE	REMARKS

LEGEND


< 1.40m	<span style="color: red;">■</span>
1.40m to 1.45m	<span style="color: orange;">■</span>
1.45m to 1.60m	<span style="color: green;">■</span>
1.60m to 1.70m	<span style="color: lightblue;">■</span>
> 1.70m	<span style="color: darkblue;">■</span>

PROJECT TITLE		
NEW GOLD INC RAINY RIVER PROJECT		
DRAWING TITLE		
2021 EMRS RECLAMATION		
PURPOSE		
NCL HEAT MAP		
DATE	AUGUST 18, 2021	
DRAWN	JTS	
CHECKED		
SCALE	NTS	
ISSUED FOR TENDER		
ISSUED FOR CONSTRUCTION		
DWG. No.	PROJECT No.	PHASE No.
H-4	19-1138	115

EMRS RECLAMATION – NCL HEAT MAP

(AUGUST 18, 2021 SCALE: 1:1000)

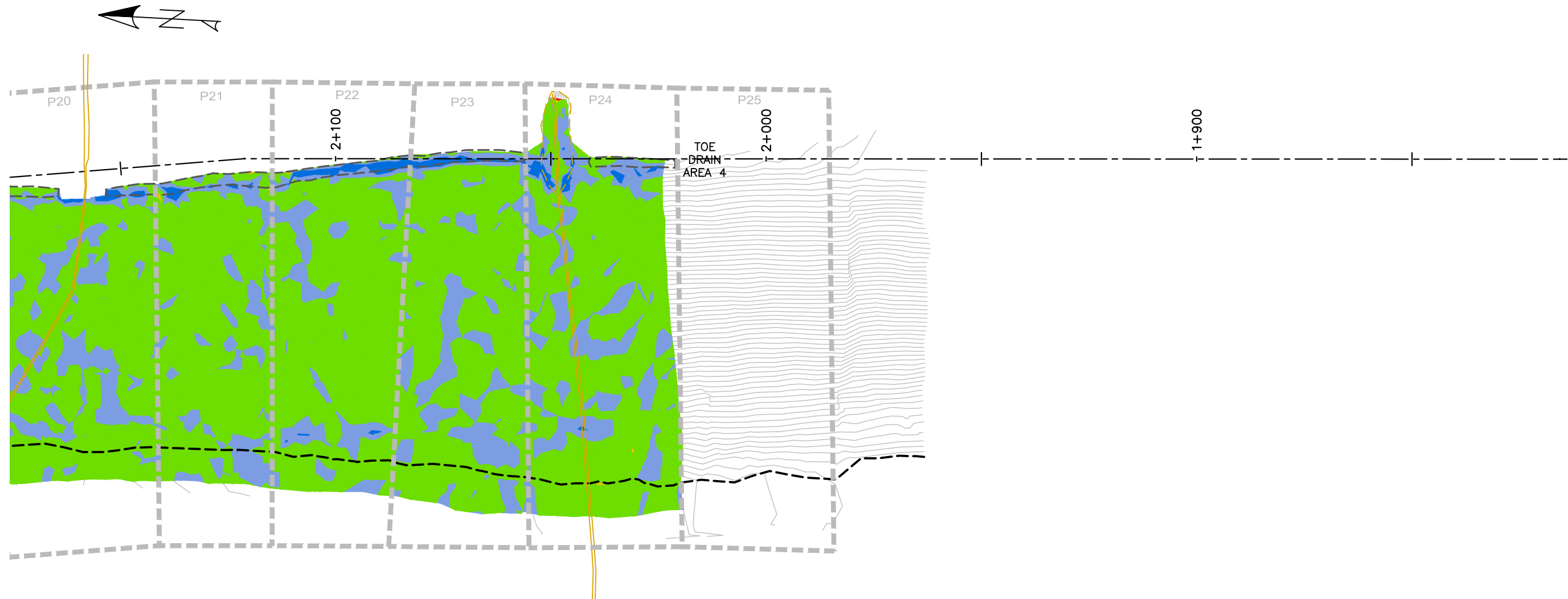
Horizontal Datum:  
 North American Datum 1983 (NAD83)  
 6 Degree Universal Transverse Mercator  
 (UTM) Grid Coordinates, Zone 15.  
 Vertical Datum:  
 Canadian Geodetic Vertical Datum,  
 1928 Adjustment, Geodetic Elevations



DESIGNER

REVISIONS	
DATE	REMARKS

LEGEND	
< 1.40m	<span style="display:inline-block; width:15px; height:15px; background-color:red;"></span>
1.40m to 1.45m	<span style="display:inline-block; width:15px; height:15px; background-color:orange;"></span>
1.45m to 1.60m	<span style="display:inline-block; width:15px; height:15px; background-color:lightgreen;"></span>
1.60m to 1.70m	<span style="display:inline-block; width:15px; height:15px; background-color:lightblue;"></span>
> 1.70m	<span style="display:inline-block; width:15px; height:15px; background-color:blue;"></span>



PROJECT TITLE  
 NEW GOLD INC  
 RAINY RIVER  
 PROJECT

DRAWING TITLE  
 2021 EMRS  
 RECLAMATION

PURPOSE  
 NCL  
 HEAT MAP

DATE AUGUST 18, 2021

DRAWN JTS

CHECKED

SCALE NTS

ISSUED FOR TENDER

ISSUED FOR CONSTRUCTION

DWG. No.	PROJECT No.	PHASE No.
H-6	19-1138	115

EMRS RECLAMATION — NCL HEAT MAP

(AUGUST 18, 2021 SCALE: 1:1000)

DESIGNER

REVISIONS

DATE	REMARKS

LEGEND

- < 1.40m █
- 1.40m to 1.45m █
- 1.45m to 1.60m █
- 1.60m to 1.70m █
- > 1.70m █

Horizontal Datum:  
North American Datum 1983 (NAD83)  
5 Degree Universal Transverse Mercator  
(UTM) Grid Coordinates, Zone 15.  
Vertical Datum:  
Canadian Geodetic Vertical Datum,  
1928 Adjustment, Geodetic Elevations

PROJECT TITLE  
NEW GOLD INC  
RAINY RIVER  
PROJECT

DRAWING TITLE  
2021 EMRS  
RECLAMATION

PURPOSE  
NCL  
HEAT MAP

DATE AUGUST 19, 2021

DRAWN JTS

CHECKED

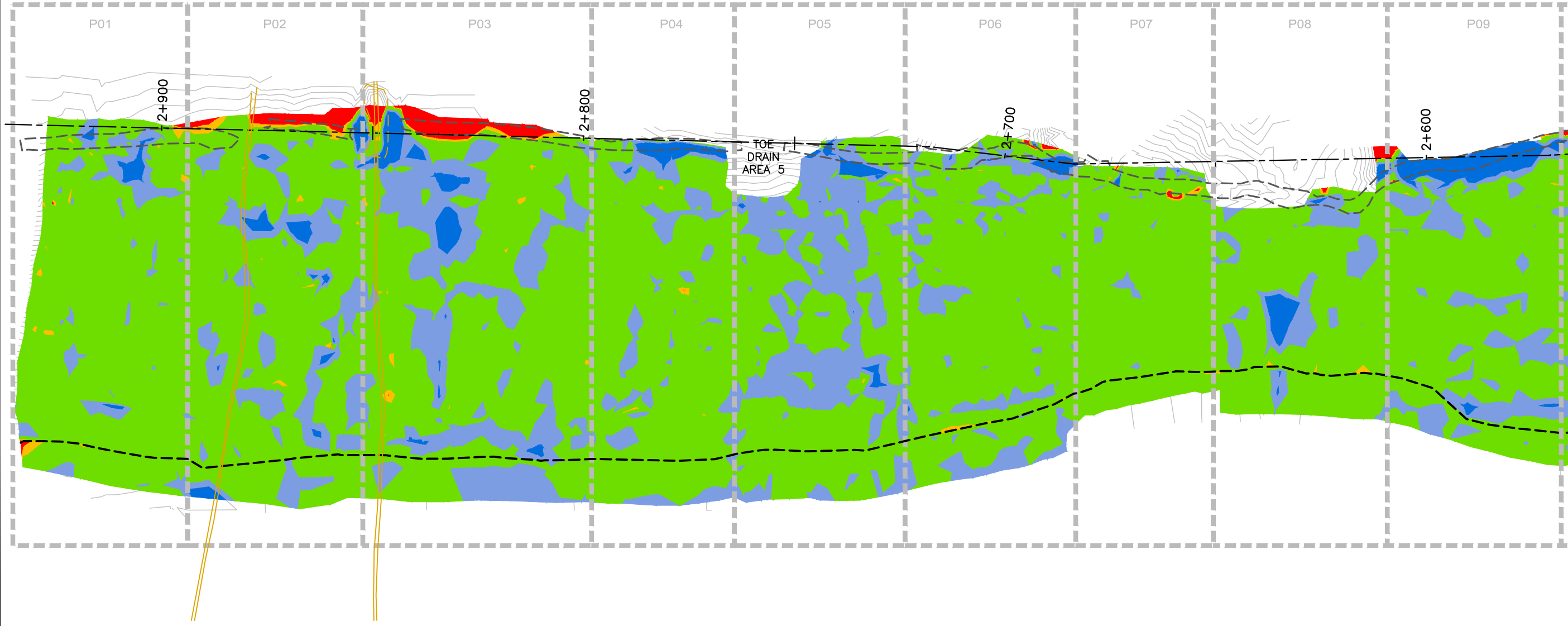
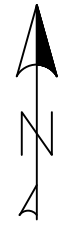
SCALE NTS

ISSUED FOR TENDER

ISSUED FOR CONSTRUCTION

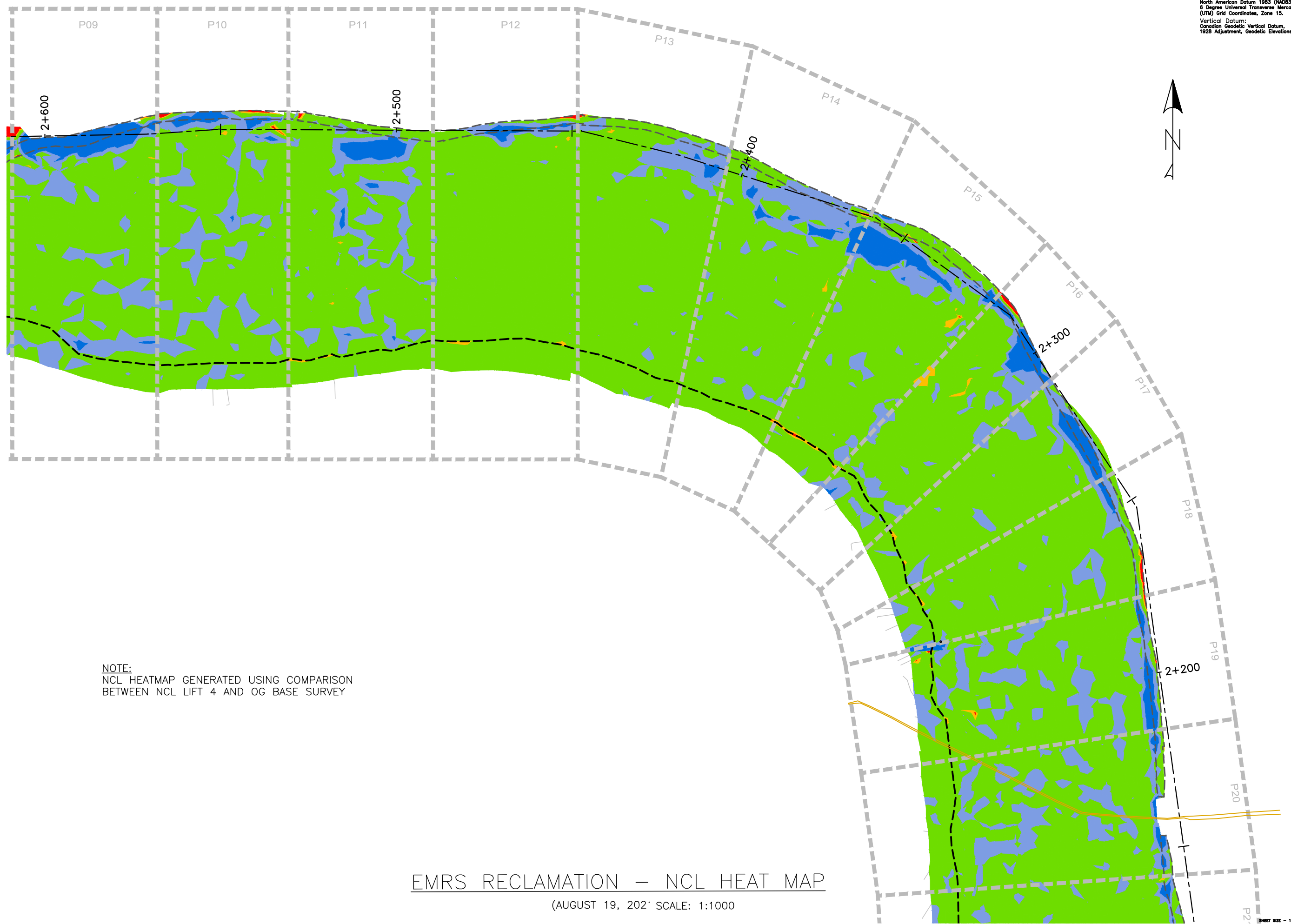
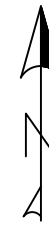

DWG. No. PROJECT No. PHASE No.  
H-2 19-1138 115

NOTE:  
NCL HEATMAP GENERATED USING COMPARISON  
BETWEEN NCL LIFT 4 AND OG BASE SURVEY



EMRS RECLAMATION – NCL HEAT MAP  
(AUGUST 19, 2021 SCALE: N.T.S.)

Horizontal Datum:  
 North American Datum 1983 (NAD83)  
 6 Degree Universal Transverse Mercator  
 (UTM) Grid Coordinates, Zone 15.  
 Vertical Datum:  
 Canadian Geodetic Vertical Datum,  
 1928 Adjustment, Geodetic Elevations



NOTE:  
 NCL HEATMAP GENERATED USING COMPARISON  
 BETWEEN NCL LIFT 4 AND OG BASE SURVEY

DESIGNER

REVISIONS	
DATE	REMARKS


LEGEND

< 1.40m	<span style="color: red;">█</span>
1.40m to 1.45m	<span style="color: orange;">█</span>
1.45m to 1.60m	<span style="color: green;">█</span>
1.60m to 1.70m	<span style="color: lightblue;">█</span>
> 1.70m	<span style="color: darkblue;">█</span>

PROJECT TITLE		
NEW GOLD INC RAINY RIVER PROJECT		
DRAWING TITLE		
2021 EMRS RECLAMATION		
PURPOSE		
NCL HEAT MAP		
DATE	AUGUST 19, 2021	
DRAWN	JTS	
CHECKED		
SCALE	NTS	
ISSUED FOR TENDER		
ISSUED FOR CONSTRUCTION		
DWG. No.	PROJECT No.	PHASE No.
H-4	19-1138	115

EMRS RECLAMATION – NCL HEAT MAP  
 (AUGUST 19, 2021 SCALE: 1:1000)

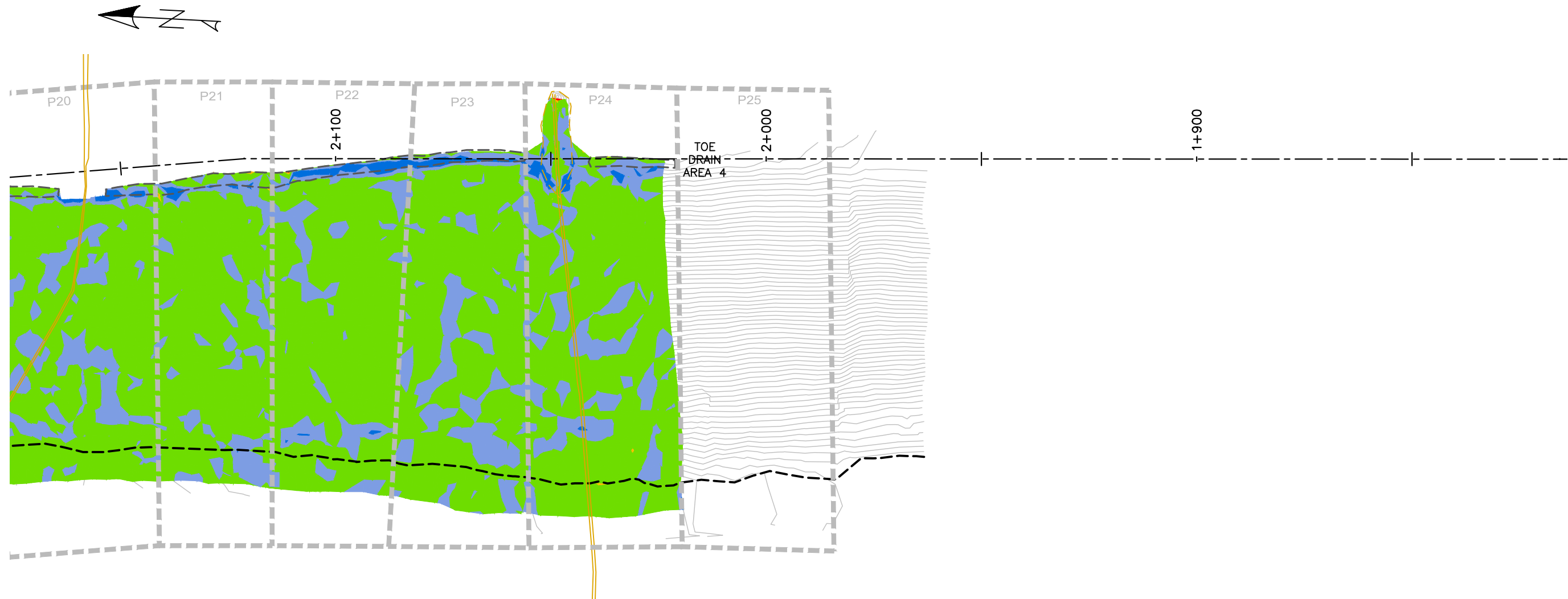
Horizontal Datum:  
 North American Datum 1983 (NAD83)  
 6 Degree Universal Transverse Mercator  
 (UTM) Grid Coordinates, Zone 15.  
 Vertical Datum:  
 Canadian Geodetic Vertical Datum,  
 1928 Adjustment, Geodetic Elevations



DESIGNER

REVISIONS	
DATE	REMARKS

LEGEND	
< 1.40m	<span style="display:inline-block; width:15px; height:15px; background-color:red;"></span>
1.40m to 1.45m	<span style="display:inline-block; width:15px; height:15px; background-color:orange;"></span>
1.45m to 1.60m	<span style="display:inline-block; width:15px; height:15px; background-color:lightgreen;"></span>
1.60m to 1.70m	<span style="display:inline-block; width:15px; height:15px; background-color:lightblue;"></span>
> 1.70m	<span style="display:inline-block; width:15px; height:15px; background-color:blue;"></span>



PROJECT TITLE  
 NEW GOLD INC  
 RAINY RIVER  
 PROJECT

DRAWING TITLE  
 2021 EMRS  
 RECLAMATION

PURPOSE  
 NCL  
 HEAT MAP

DATE AUGUST 19, 2021

DRAWN JTS

CHECKED

SCALE NTS

ISSUED FOR TENDER

ISSUED FOR CONSTRUCTION

DWG. No.	PROJECT No.	PHASE No.
H-6	19-1138	115

EMRS RECLAMATION — NCL HEAT MAP

(AUGUST 19, 2021 SCALE: 1:1000)

DESIGNER

REVISIONS

DATE	REMARKS

LEGEND

< 1.40m	<span style="color: red;">█</span>
1.40m to 1.45m	<span style="color: orange;">█</span>
1.45m to 1.60m	<span style="color: green;">█</span>
1.60m to 1.70m	<span style="color: blue;">█</span>
> 1.70m	<span style="color: darkblue;">█</span>

Horizontal Datum:  
North American Datum 1983 (NAD83)  
5 Degree Universal Transverse Mercator  
(UTM) Grid Coordinates, Zone 15.  
Vertical Datum:  
Canadian Geodetic Vertical Datum,  
1928 Adjustment, Geodetic Elevations

PROJECT TITLE  
NEW GOLD INC  
RAINY RIVER  
PROJECT

DRAWING TITLE  
2021 EMRS  
RECLAMATION

PURPOSE  
NCL  
HEAT MAP

DATE AUGUST 20, 2021

DRAWN JTS

CHECKED

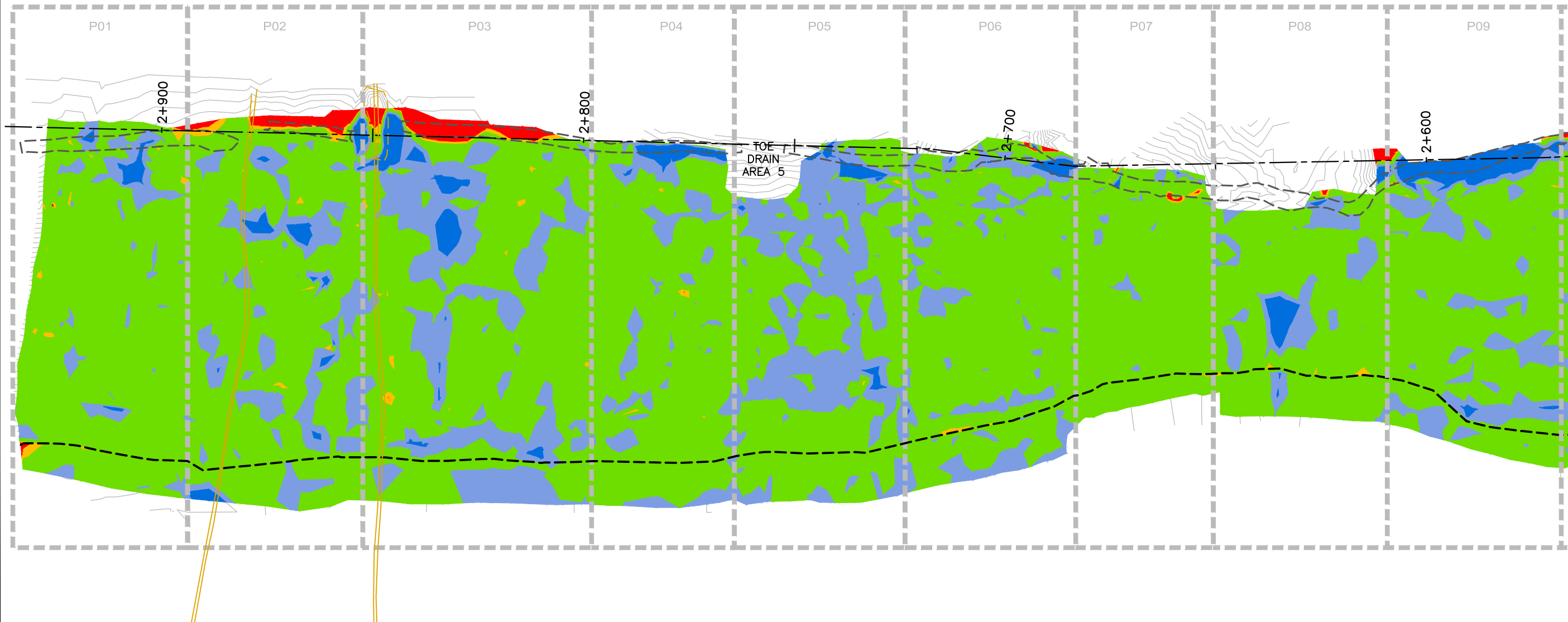
SCALE NTS

ISSUED FOR TENDER

ISSUED FOR CONSTRUCTION

DWG. No.	PROJECT No.	PHASE No.
H-2	19-1138	115

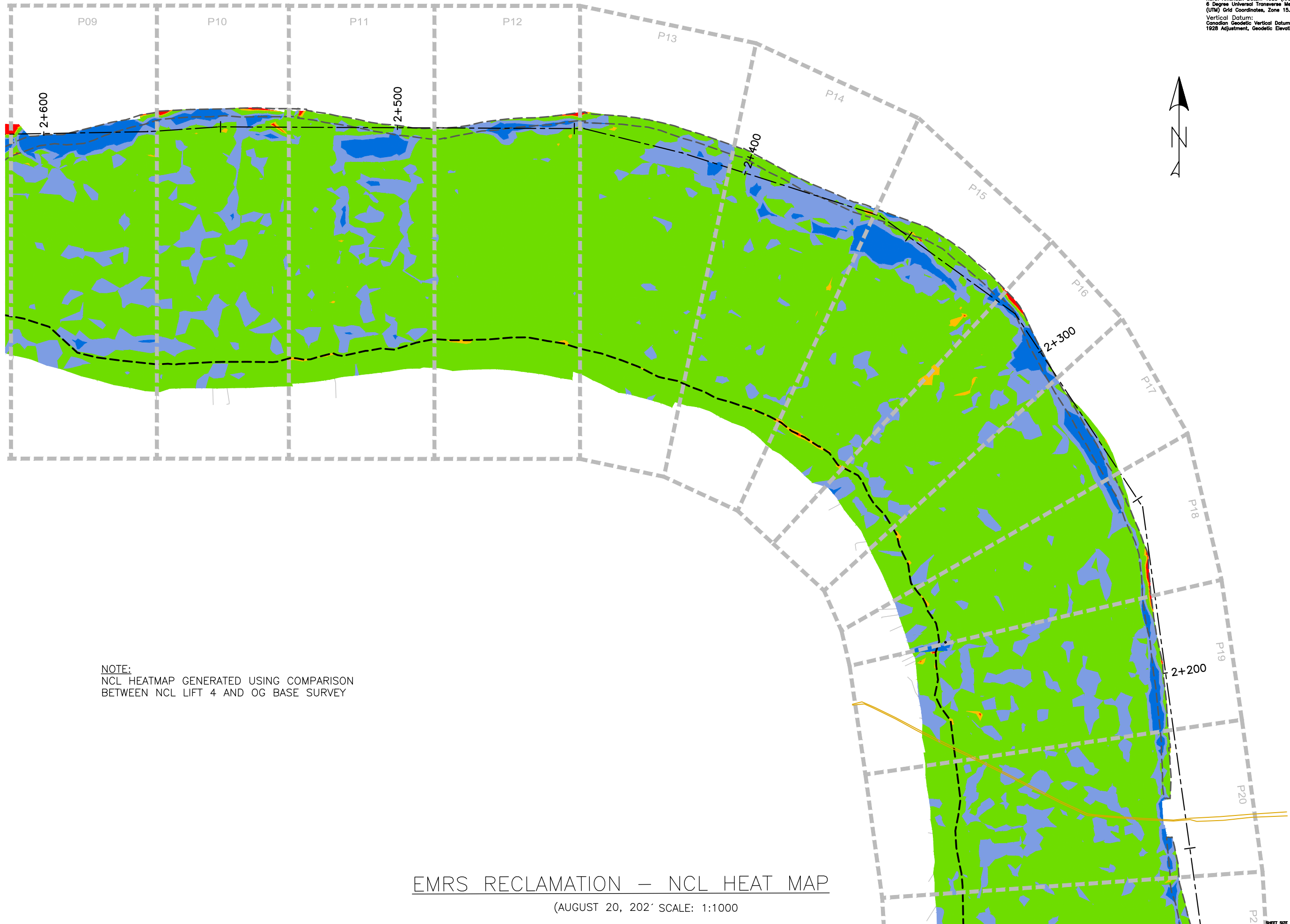
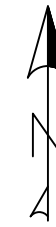

NOTE:  
NCL HEATMAP GENERATED USING COMPARISON  
BETWEEN NCL LIFT 4 AND OG BASE SURVEY



EMRS RECLAMATION – NCL HEAT MAP

(AUGUST 20, 202 SCALE: N.T.S.

Horizontal Datum:  
 North American Datum 1983 (NAD83)  
 6 Degree Universal Transverse Mercator  
 (UTM) Grid Coordinates, Zone 15.  
 Vertical Datum:  
 Canadian Geodetic Vertical Datum,  
 1928 Adjustment, Geodetic Elevations



DESIGNER

REVISIONS	
DATE	REMARKS


LEGEND

< 1.40m	<span style="color: red;">■</span>
1.40m to 1.45m	<span style="color: orange;">■</span>
1.45m to 1.60m	<span style="color: green;">■</span>
1.60m to 1.70m	<span style="color: lightblue;">■</span>
> 1.70m	<span style="color: darkblue;">■</span>

PROJECT TITLE		
NEW GOLD INC RAINY RIVER PROJECT		
DRAWING TITLE		
2021 EMRS RECLAMATION		
PURPOSE		
NCL HEAT MAP		
DATE	AUGUST 20, 2021	
DRAWN	JTS	
CHECKED		
SCALE	NTS	
ISSUED FOR TENDER		
ISSUED FOR CONSTRUCTION		
DWG. No.	PROJECT No.	PHASE No.
H-4	19-1138	115

EMRS RECLAMATION – NCL HEAT MAP  
 (AUGUST 20, 2021 SCALE: 1:1000)

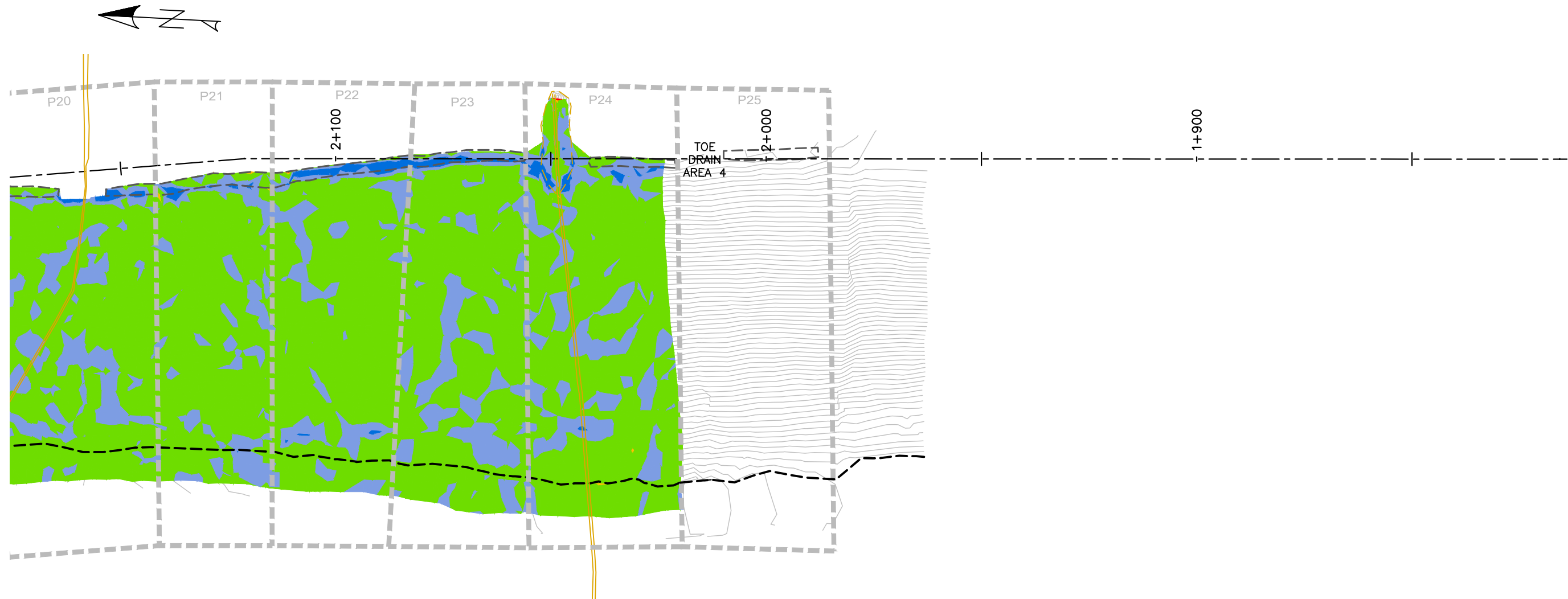
Horizontal Datum:  
 North American Datum 1983 (NAD83)  
 6 Degree Universal Transverse Mercator  
 (UTM) Grid Coordinates, Zone 15.  
 Vertical Datum:  
 Canadian Geodetic Vertical Datum,  
 1928 Adjustment, Geodetic Elevations



DESIGNER

REVISIONS	
DATE	REMARKS

LEGEND	
< 1.40m	<span style="display:inline-block; width:15px; height:15px; background-color:red;"></span>
1.40m to 1.45m	<span style="display:inline-block; width:15px; height:15px; background-color:orange;"></span>
1.45m to 1.60m	<span style="display:inline-block; width:15px; height:15px; background-color:lightgreen;"></span>
1.60m to 1.70m	<span style="display:inline-block; width:15px; height:15px; background-color:lightblue;"></span>
> 1.70m	<span style="display:inline-block; width:15px; height:15px; background-color:blue;"></span>



PROJECT TITLE  
 NEW GOLD INC  
 RAINY RIVER  
 PROJECT

DRAWING TITLE  
 2021 EMRS  
 RECLAMATION

PURPOSE  
 NCL  
 HEAT MAP

DATE AUGUST 20, 2021

DRAWN JTS

CHECKED

SCALE NTS

ISSUED FOR TENDER

ISSUED FOR CONSTRUCTION

DWG. No.	PROJECT No.	PHASE No.
H-6	19-1138	115

EMRS RECLAMATION — NCL HEAT MAP

(AUGUST 20, 2021 SCALE: 1:1000)

DESIGNER

REVISIONS

DATE	REMARKS

LEGEND

- < 1.40m █
- 1.40m to 1.45m █
- 1.45m to 1.60m █
- 1.60m to 1.70m █
- > 1.70m █

Horizontal Datum:  
North American Datum 1983 (NAD83)  
5 Degree Universal Transverse Mercator  
(UTM) Grid Coordinates, Zone 15.  
Vertical Datum:  
Canadian Geodetic Vertical Datum,  
1928 Adjustment, Geodetic Elevations

PROJECT TITLE  
NEW GOLD INC  
RAINY RIVER  
PROJECT

DRAWING TITLE  
2021 EMRS  
RECLAMATION

PURPOSE  
NCL  
HEAT MAP

DATE AUGUST 21, 2021

DRAWN JTS

CHECKED

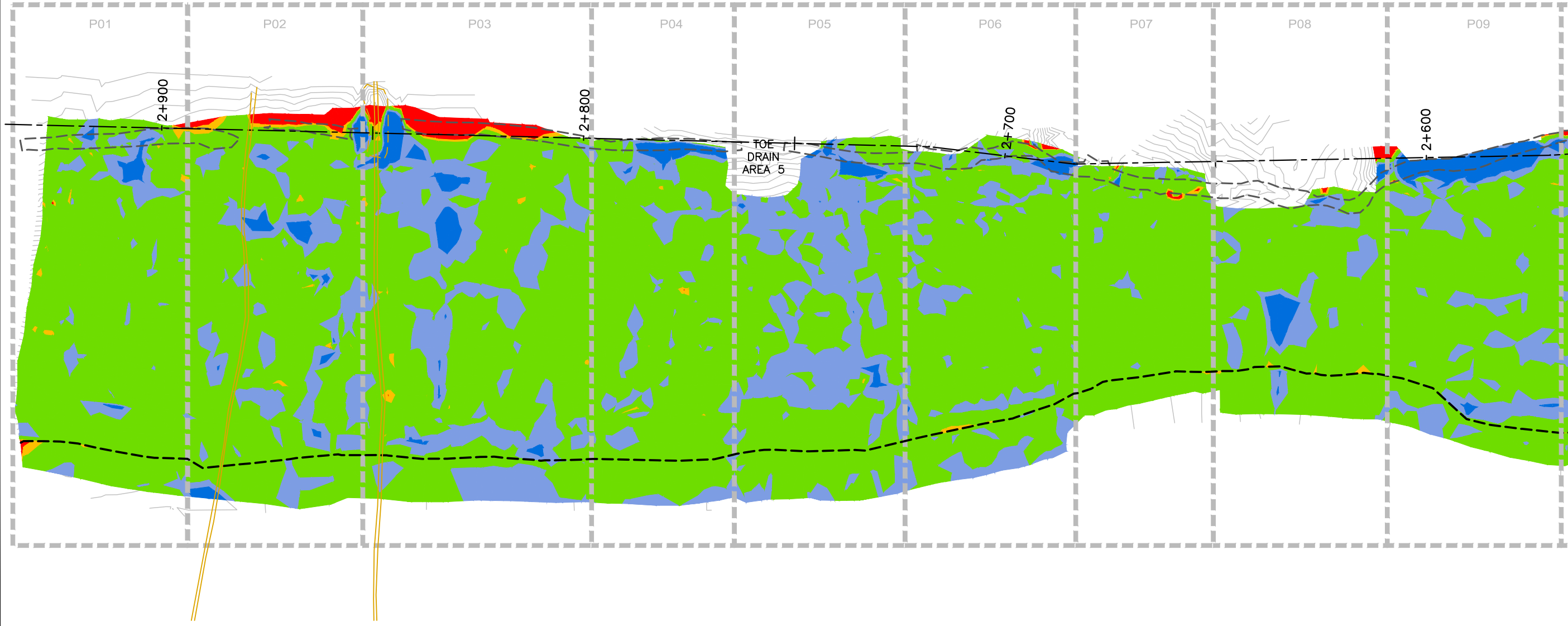
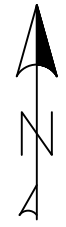
SCALE NTS

ISSUED FOR TENDER

ISSUED FOR CONSTRUCTION

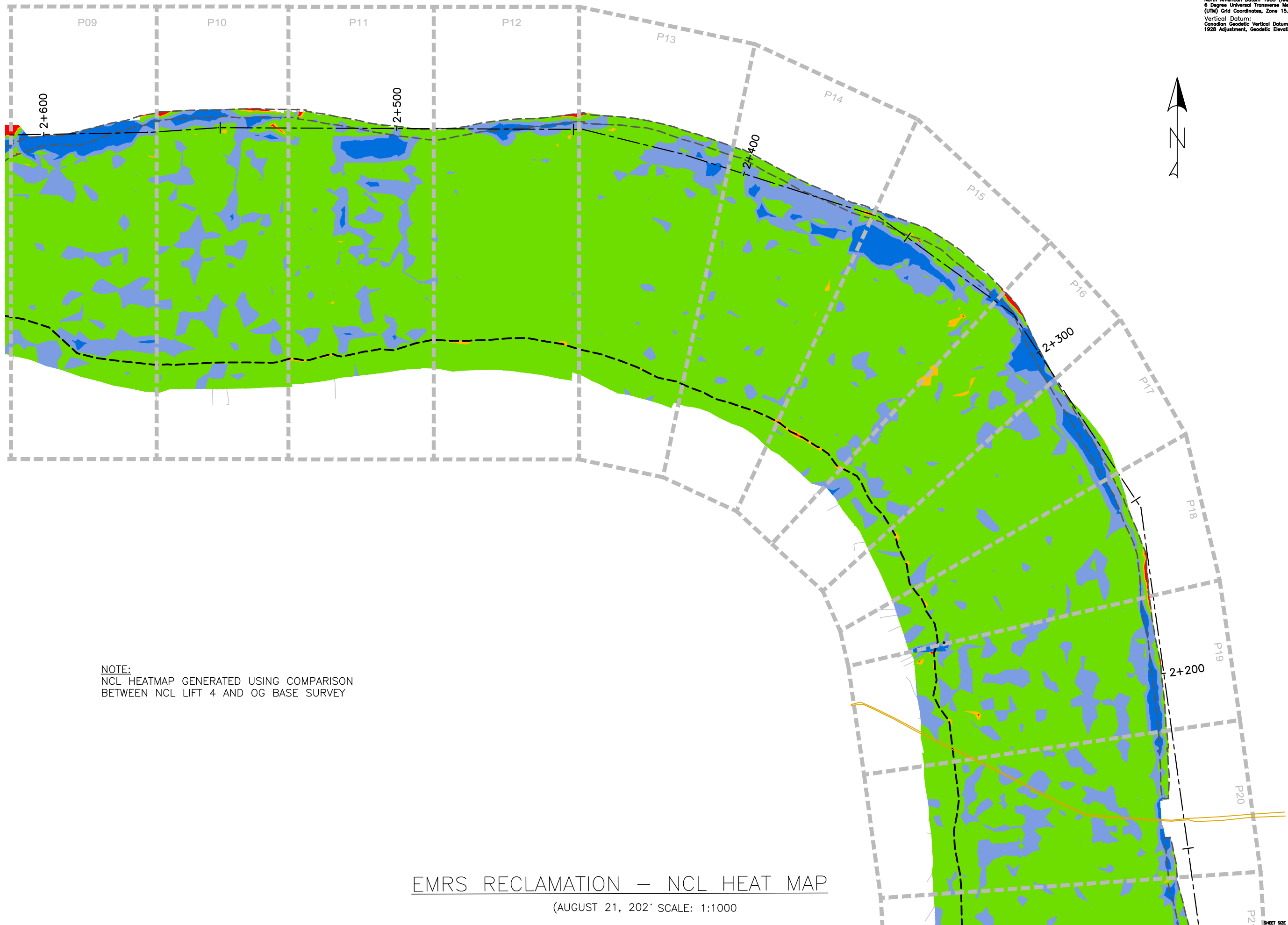
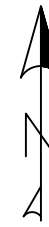

DWG. No. PROJECT No. PHASE No.  
H-2 19-1138 115

NOTE:  
NCL HEATMAP GENERATED USING COMPARISON  
BETWEEN NCL LIFT 4 AND OG BASE SURVEY



EMRS RECLAMATION – NCL HEAT MAP  
(AUGUST 21, 202 SCALE: N.T.S.)

Horizontal Datum:  
North American Datum 1983 (NAD83)  
6 Degree Universal Transverse Mercator  
(UTM) Grid Coordinates, Zone 15.  
Vertical Datum:  
Canadian Geodetic Vertical Datum,  
1928 Adjustment, Geodetic Elevations



DESIGNER

REVISIONS	
DATE	REMARKS


LEGEND

< 1.40m	<span style="color: red;">■</span>
1.40m to 1.45m	<span style="color: orange;">■</span>
1.45m to 1.60m	<span style="color: green;">■</span>
1.60m to 1.70m	<span style="color: lightblue;">■</span>
> 1.70m	<span style="color: blue;">■</span>

PROJECT TITLE		
NEW GOLD INC RAINY RIVER PROJECT		
DRAWING TITLE		
2021 EMRS RECLAMATION		
PURPOSE		
NCL HEAT MAP		
DATE	AUGUST 21, 2021	
DRAWN	JTS	
CHECKED		
SCALE	NTS	
ISSUED FOR TENDER		
ISSUED FOR CONSTRUCTION		
DWG. No.	PROJECT No.	PHASE No.
H-4	19-1138	115

EMRS RECLAMATION – NCL HEAT MAP  
(AUGUST 21, 2021 SCALE: 1:1000)

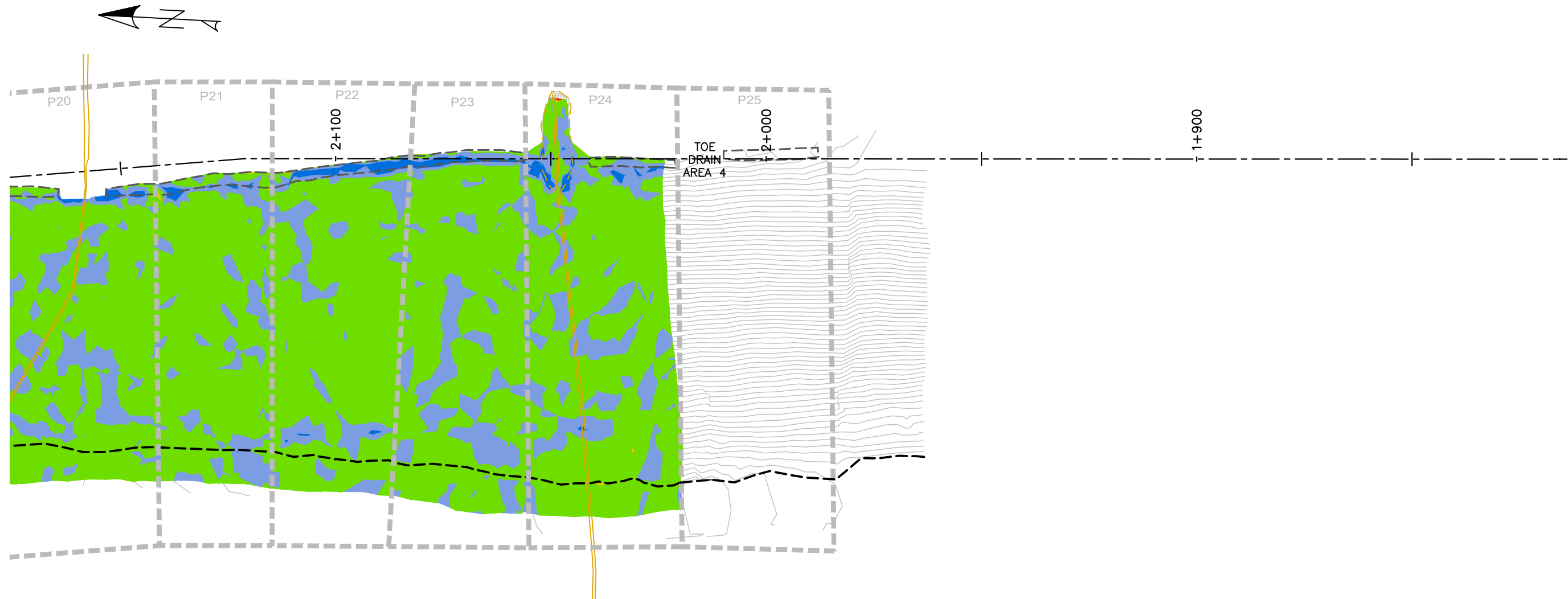
Horizontal Datum:  
 North American Datum 1983 (NAD83)  
 6 Degree Universal Transverse Mercator  
 (UTM) Grid Coordinates, Zone 15.  
 Vertical Datum:  
 Canadian Geodetic Vertical Datum,  
 1928 Adjustment, Geodetic Elevations



DESIGNER

REVISIONS	
DATE	REMARKS

LEGEND	
< 1.40m	<span style="display:inline-block; width:15px; height:15px; background-color:red;"></span>
1.40m to 1.45m	<span style="display:inline-block; width:15px; height:15px; background-color:orange;"></span>
1.45m to 1.60m	<span style="display:inline-block; width:15px; height:15px; background-color:lightgreen;"></span>
1.60m to 1.70m	<span style="display:inline-block; width:15px; height:15px; background-color:lightblue;"></span>
> 1.70m	<span style="display:inline-block; width:15px; height:15px; background-color:blue;"></span>



PROJECT TITLE  
 NEW GOLD INC  
 RAINY RIVER  
 PROJECT

DRAWING TITLE  
 2021 EMRS  
 RECLAMATION

PURPOSE  
 NCL  
 HEAT MAP

DATE AUGUST 21, 2021

DRAWN JTS

CHECKED

SCALE NTS

ISSUED FOR TENDER

ISSUED FOR CONSTRUCTION

DWG. No.	PROJECT No.	PHASE No.
H-6	19-1138	115

EMRS RECLAMATION — NCL HEAT MAP

(AUGUST 21, 2021 SCALE: 1:1000)

DESIGNER

REVISIONS

DATE	REMARKS

LEGEND

- < 1.40m █
- 1.40m to 1.45m █
- 1.45m to 1.60m █
- 1.60m to 1.70m █
- > 1.70m █

Horizontal Datum:  
North American Datum 1983 (NAD83)  
5 Degree Universal Transverse Mercator  
(UTM) Grid Coordinates, Zone 15.  
Vertical Datum:  
Canadian Geodetic Vertical Datum,  
1928 Adjustment, Geodetic Elevations

PROJECT TITLE  
NEW GOLD INC  
RAINY RIVER  
PROJECT

DRAWING TITLE  
2021 EMRS  
RECLAMATION

PURPOSE  
NCL  
HEAT MAP

DATE AUGUST 22, 2021

DRAWN JTS

CHECKED

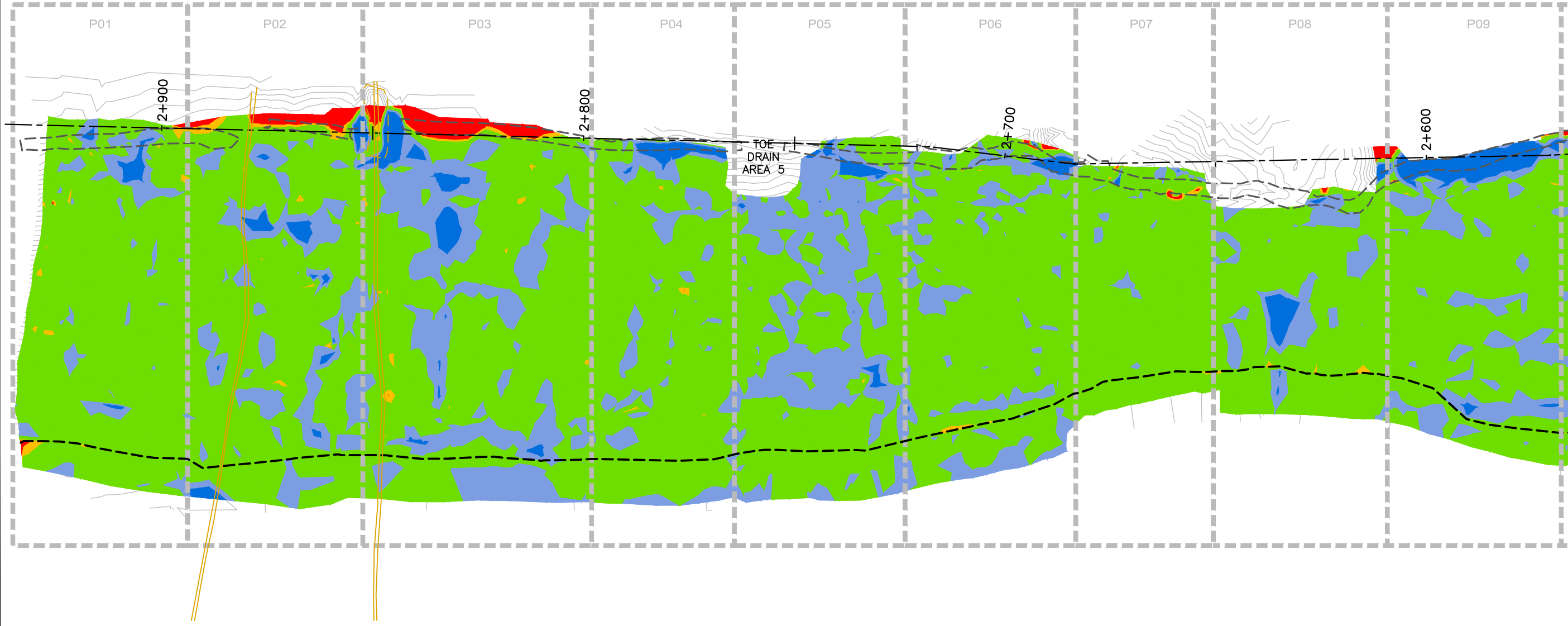
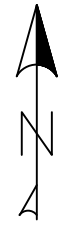
SCALE NTS

ISSUED FOR TENDER

ISSUED FOR CONSTRUCTION

DWG. No. PROJECT No. PHASE No.  
H-2 19-1138 115

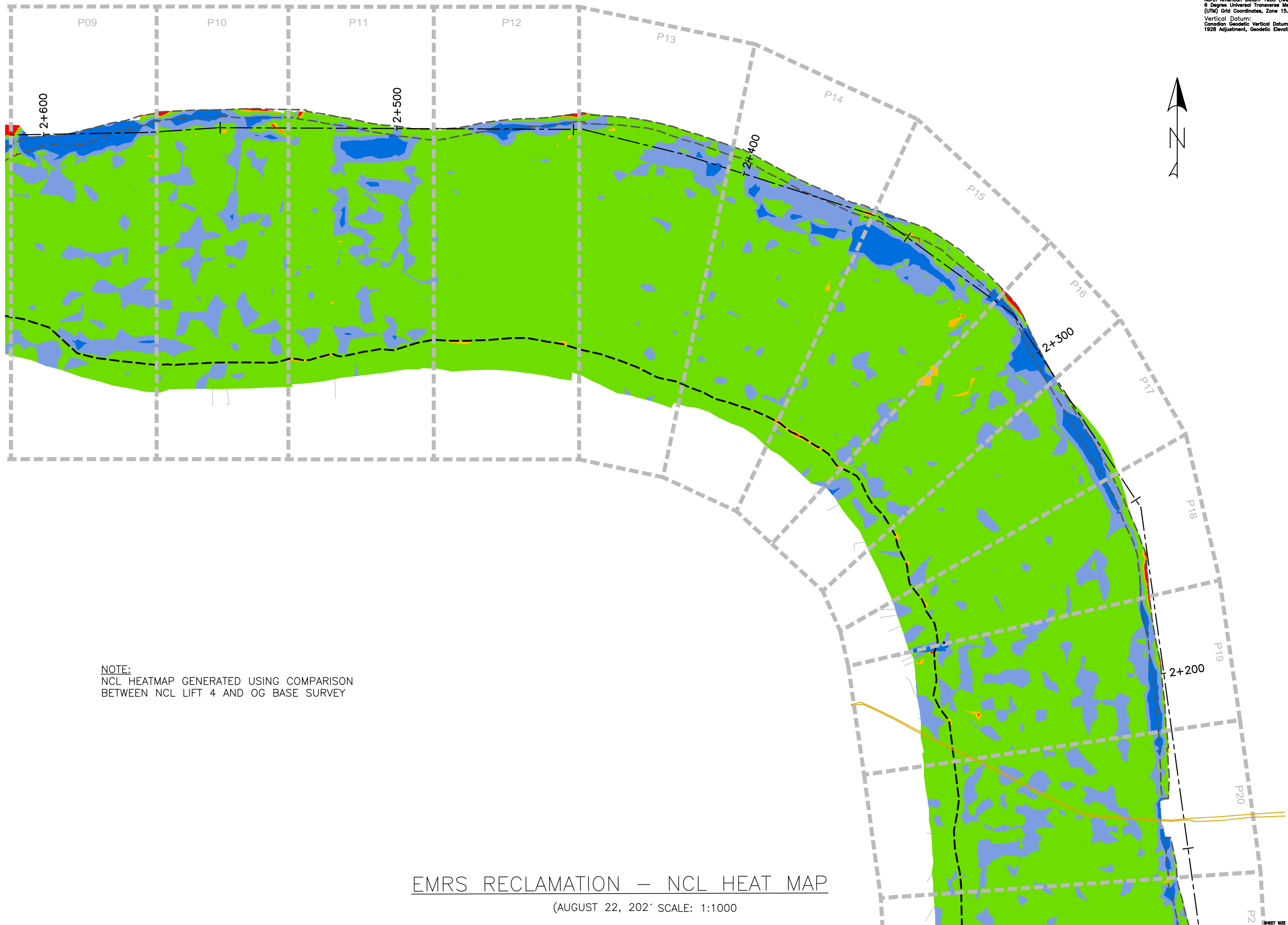
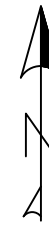

NOTE:  
NCL HEATMAP GENERATED USING COMPARISON  
BETWEEN NCL LIFT 4 AND OG BASE SURVEY



EMRS RECLAMATION – NCL HEAT MAP

(AUGUST 22, 202 SCALE: N.T.S.

Horizontal Datum:  
 North American Datum 1983 (NAD83)  
 6 Degree Universal Transverse Mercator  
 (UTM) Grid Coordinates, Zone 15.  
 Vertical Datum:  
 Canadian Geodetic Vertical Datum,  
 1928 Adjustment, Geodetic Elevations



DESIGNER

REVISIONS	
DATE	REMARKS


LEGEND

< 1.40m	<span style="color: red;">■</span>
1.40m to 1.45m	<span style="color: orange;">■</span>
1.45m to 1.60m	<span style="color: green;">■</span>
1.60m to 1.70m	<span style="color: lightblue;">■</span>
> 1.70m	<span style="color: darkblue;">■</span>

PROJECT TITLE		
NEW GOLD INC RAINY RIVER PROJECT		
DRAWING TITLE		
2021 EMRS RECLAMATION		
PURPOSE		
NCL HEAT MAP		
DATE	AUGUST 22, 2021	
DRAWN	JTS	
CHECKED		
SCALE	NTS	
ISSUED FOR TENDER		
ISSUED FOR CONSTRUCTION		
DWG. No.	PROJECT No.	PHASE No.
H-4	19-1138	115

EMRS RECLAMATION – NCL HEAT MAP  
 (AUGUST 22, 2021 SCALE: 1:1000)

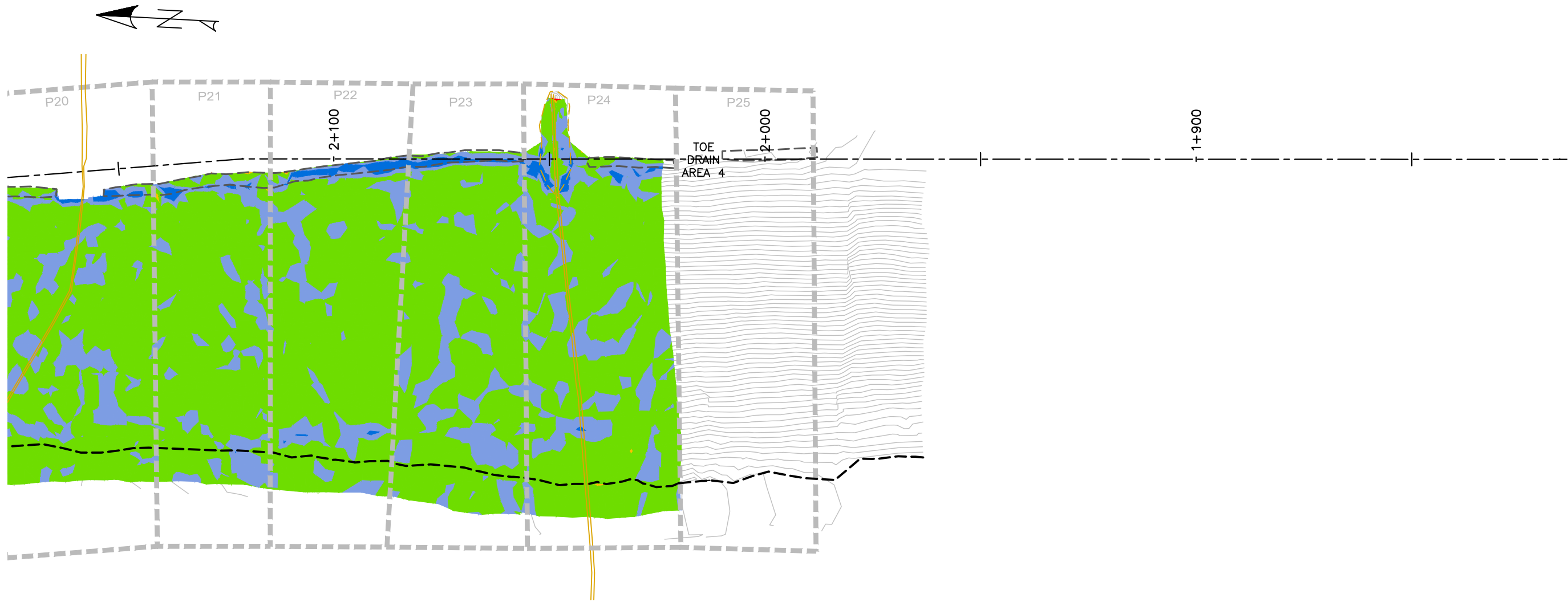
Horizontal Datum:  
 North American Datum 1983 (NAD83)  
 6 Degree Universal Transverse Mercator  
 (UTM) Grid Coordinates, Zone 15.  
 Vertical Datum:  
 Canadian Geodetic Vertical Datum,  
 1928 Adjustment, Geodetic Elevations



DESIGNER

REVISIONS	
DATE	REMARKS

LEGEND	
< 1.40m	<span style="display:inline-block; width:15px; height:15px; background-color:red;"></span>
1.40m to 1.45m	<span style="display:inline-block; width:15px; height:15px; background-color:orange;"></span>
1.45m to 1.60m	<span style="display:inline-block; width:15px; height:15px; background-color:lightgreen;"></span>
1.60m to 1.70m	<span style="display:inline-block; width:15px; height:15px; background-color:lightblue;"></span>
> 1.70m	<span style="display:inline-block; width:15px; height:15px; background-color:blue;"></span>



PROJECT TITLE  
 NEW GOLD INC  
 RAINY RIVER  
 PROJECT

DRAWING TITLE  
 2021 EMRS  
 RECLAMATION

PURPOSE  
 NCL  
 HEAT MAP

DATE AUGUST 22, 2021

DRAWN JTS

CHECKED

SCALE NTS

ISSUED FOR TENDER

ISSUED FOR CONSTRUCTION

DWG. No.	PROJECT No.	PHASE No.
H-6	19-1138	115

EMRS RECLAMATION — NCL HEAT MAP  
 (AUGUST 22, 2021 SCALE: 1:1000)

DESIGNER

REVISIONS

DATE	REMARKS

LEGEND

- < 1.40m █
- 1.40m to 1.45m █
- 1.45m to 1.60m █
- 1.60m to 1.70m █
- > 1.70m █

Horizontal Datum:  
North American Datum 1983 (NAD83)  
5 Degree Universal Transverse Mercator  
(UTM) Grid Coordinates, Zone 15.  
Vertical Datum:  
Canadian Geodetic Vertical Datum,  
1928 Adjustment, Geodetic Elevations

PROJECT TITLE  
NEW GOLD INC  
RAINY RIVER  
PROJECT

DRAWING TITLE  
2021 EMRS  
RECLAMATION

PURPOSE  
NCL  
HEAT MAP

DATE AUGUST 23, 2021

DRAWN JTS

CHECKED

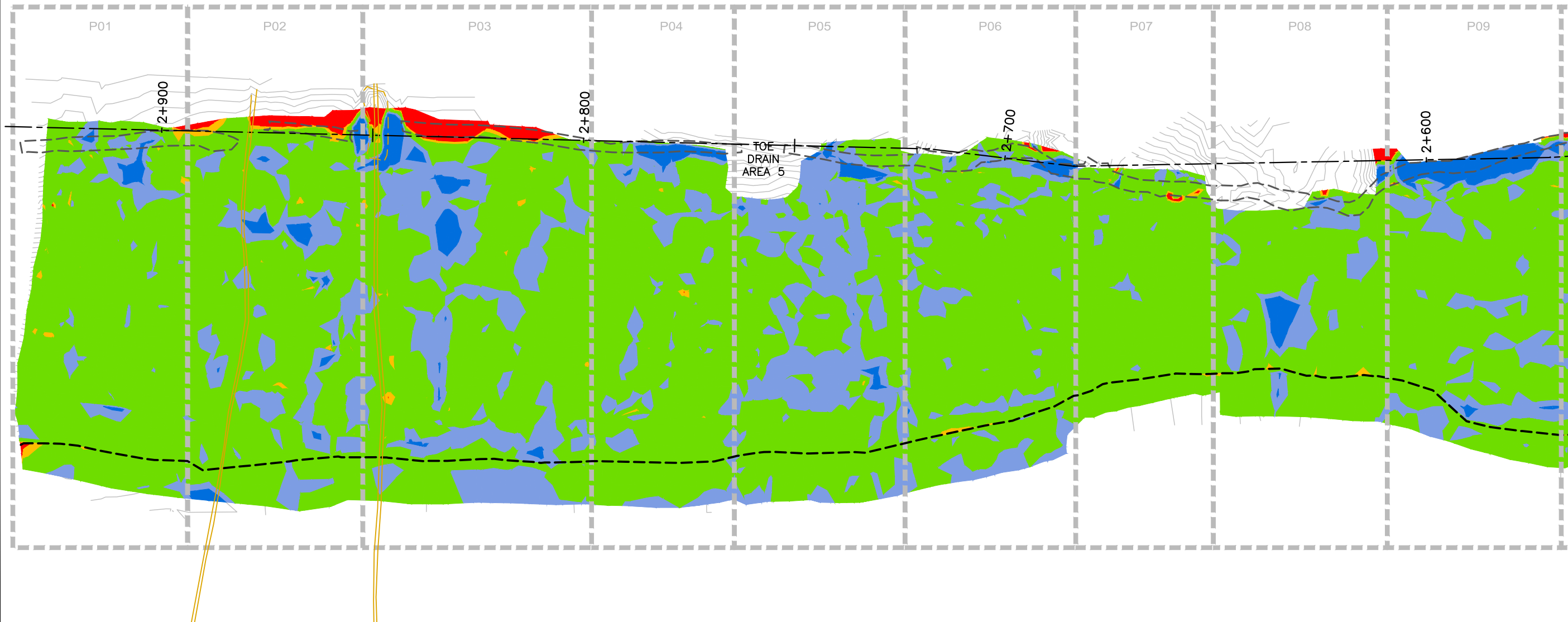
SCALE NTS

ISSUED FOR TENDER

ISSUED FOR CONSTRUCTION

DWG. No. PROJECT No. PHASE No.  
H-2 19-1138 115

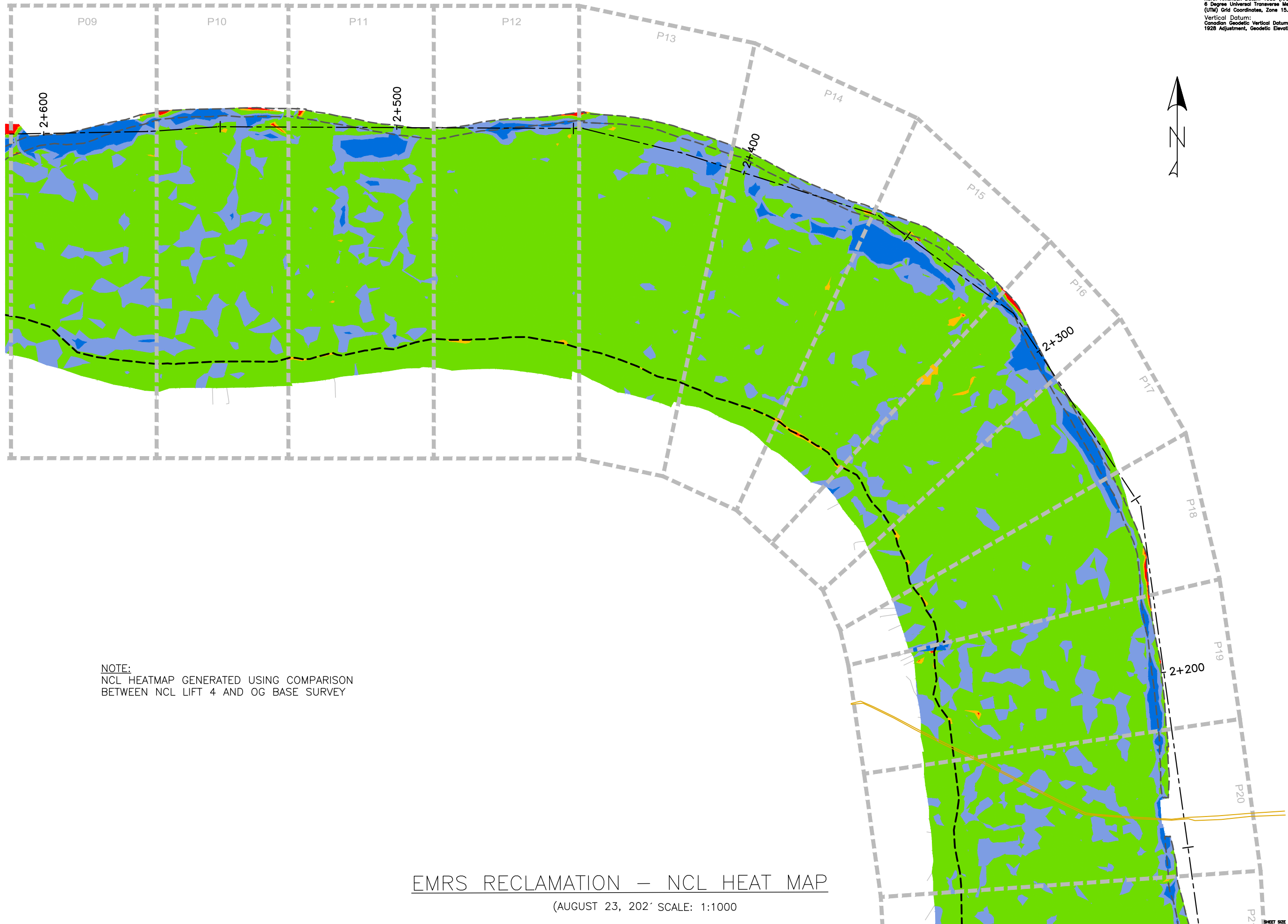
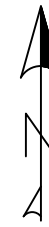

NOTE:  
NCL HEATMAP GENERATED USING COMPARISON  
BETWEEN NCL LIFT 4 AND OG BASE SURVEY



EMRS RECLAMATION – NCL HEAT MAP

(AUGUST 23, 2021 SCALE: N.T.S.)

Horizontal Datum:  
North American Datum 1983 (NAD83)  
6 Degree Universal Transverse Mercator  
(UTM) Grid Coordinates, Zone 15.  
Vertical Datum:  
Canadian Geodetic Vertical Datum,  
1928 Adjustment, Geodetic Elevations



NOTE:  
NCL HEATMAP GENERATED USING COMPARISON  
BETWEEN NCL LIFT 4 AND OG BASE SURVEY

DESIGNER

REVISIONS	
DATE	REMARKS


LEGEND

< 1.40m	<span style="color: red;">■</span>
1.40m to 1.45m	<span style="color: orange;">■</span>
1.45m to 1.60m	<span style="color: green;">■</span>
1.60m to 1.70m	<span style="color: lightblue;">■</span>
> 1.70m	<span style="color: darkblue;">■</span>

PROJECT TITLE		
NEW GOLD INC RAINY RIVER PROJECT		
DRAWING TITLE		
2021 EMRS RECLAMATION		
PURPOSE		
NCL HEAT MAP		
DATE	AUGUST 23, 2021	
DRAWN	JTS	
CHECKED		
SCALE	NTS	
ISSUED FOR TENDER		
ISSUED FOR CONSTRUCTION		
DWG. No.	PROJECT No.	PHASE No.
H-4	19-1138	115

EMRS RECLAMATION – NCL HEAT MAP  
(AUGUST 23, 2021 SCALE: 1:1000)

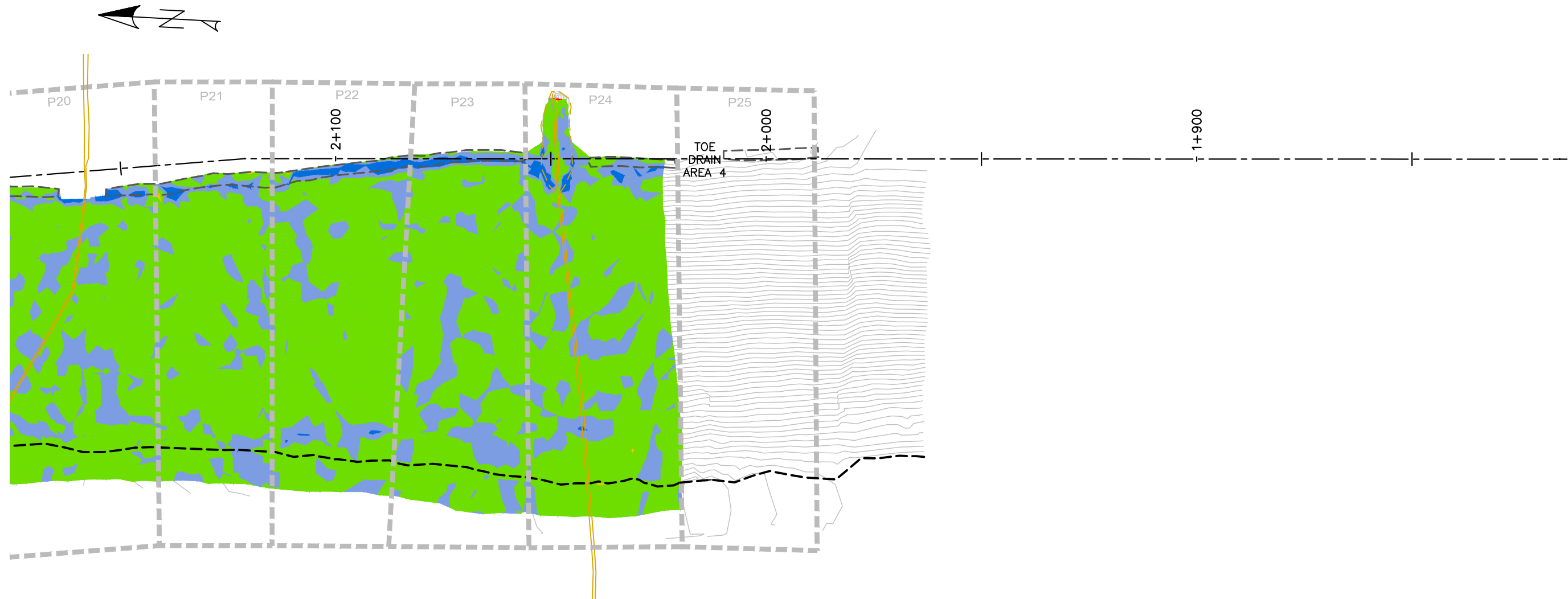
Horizontal Datum:  
 North American Datum 1983 (NAD83)  
 6 Degree Universal Transverse Mercator  
 (UTM) Grid Coordinates, Zone 15.  
 Vertical Datum:  
 Canadian Geodetic Vertical Datum,  
 1928 Adjustment, Geodetic Elevations



DESIGNER

REVISIONS	
DATE	REMARKS

LEGEND	
< 1.40m	<span style="display:inline-block; width:15px; height:15px; background-color:red;"></span>
1.40m to 1.45m	<span style="display:inline-block; width:15px; height:15px; background-color:orange;"></span>
1.45m to 1.60m	<span style="display:inline-block; width:15px; height:15px; background-color:lightgreen;"></span>
1.60m to 1.70m	<span style="display:inline-block; width:15px; height:15px; background-color:lightblue;"></span>
> 1.70m	<span style="display:inline-block; width:15px; height:15px; background-color:blue;"></span>



PROJECT TITLE  
 NEW GOLD INC  
 RAINY RIVER  
 PROJECT

DRAWING TITLE  
 2021 EMRS  
 RECLAMATION

PURPOSE  
 NCL  
 HEAT MAP

DATE AUGUST 23, 2021

DRAWN JTS

CHECKED

SCALE NTS

ISSUED FOR TENDER

ISSUED FOR CONSTRUCTION

DWG. No.	PROJECT No.	PHASE No.
H-6	19-1138	115

EMRS RECLAMATION — NCL HEAT MAP

(AUGUST 23, 2021 SCALE: 1:1000)

DESIGNER

REVISIONS

DATE	REMARKS

LEGEND

- < 1.40m █
- 1.40m to 1.45m █
- 1.45m to 1.60m █
- 1.60m to 1.70m █
- > 1.70m █

Horizontal Datum:  
North American Datum 1983 (NAD83)  
5 Degree Universal Transverse Mercator  
(UTM) Grid Coordinates, Zone 15.  
Vertical Datum:  
Canadian Geodetic Vertical Datum,  
1928 Adjustment, Geodetic Elevations

PROJECT TITLE  
NEW GOLD INC  
RAINY RIVER  
PROJECT

DRAWING TITLE  
2021 EMRS  
RECLAMATION

PURPOSE  
NCL  
HEAT MAP

DATE AUGUST 24, 2021

DRAWN JTS

CHECKED

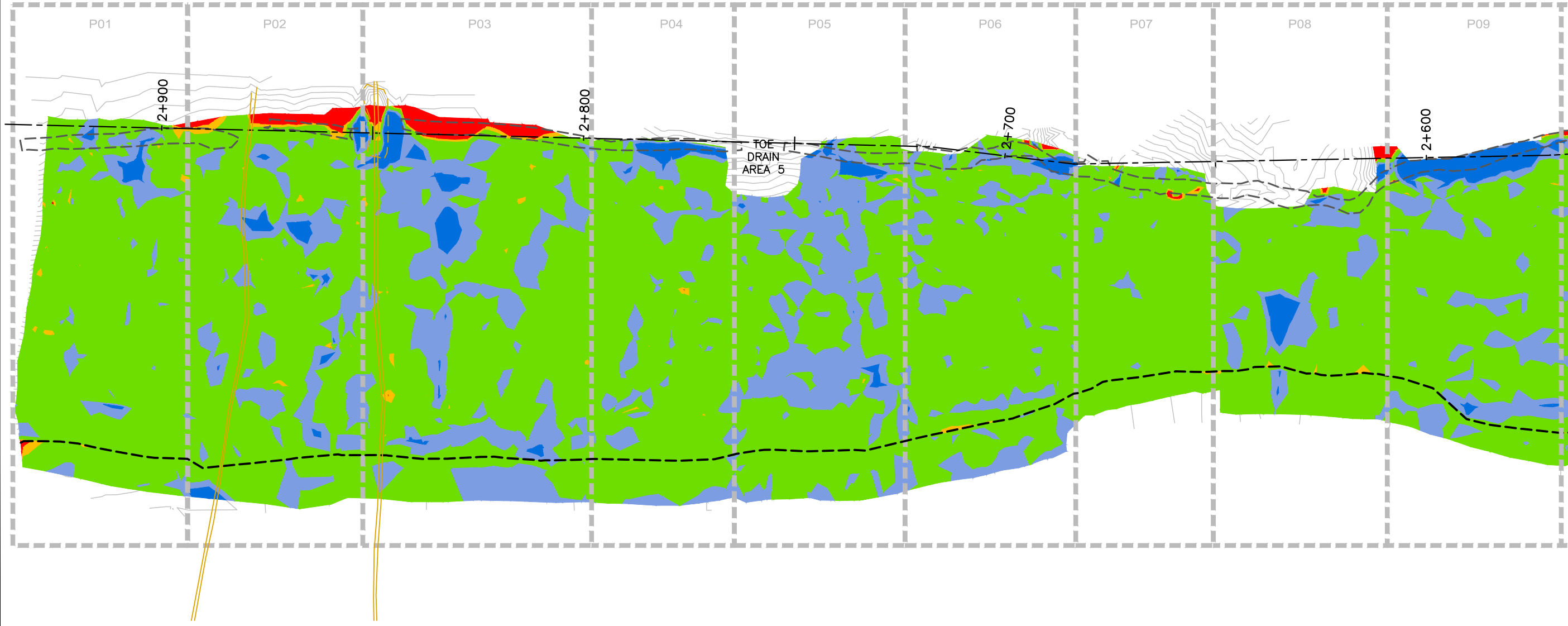
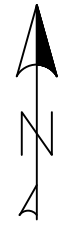
SCALE NTS

ISSUED FOR TENDER

ISSUED FOR CONSTRUCTION

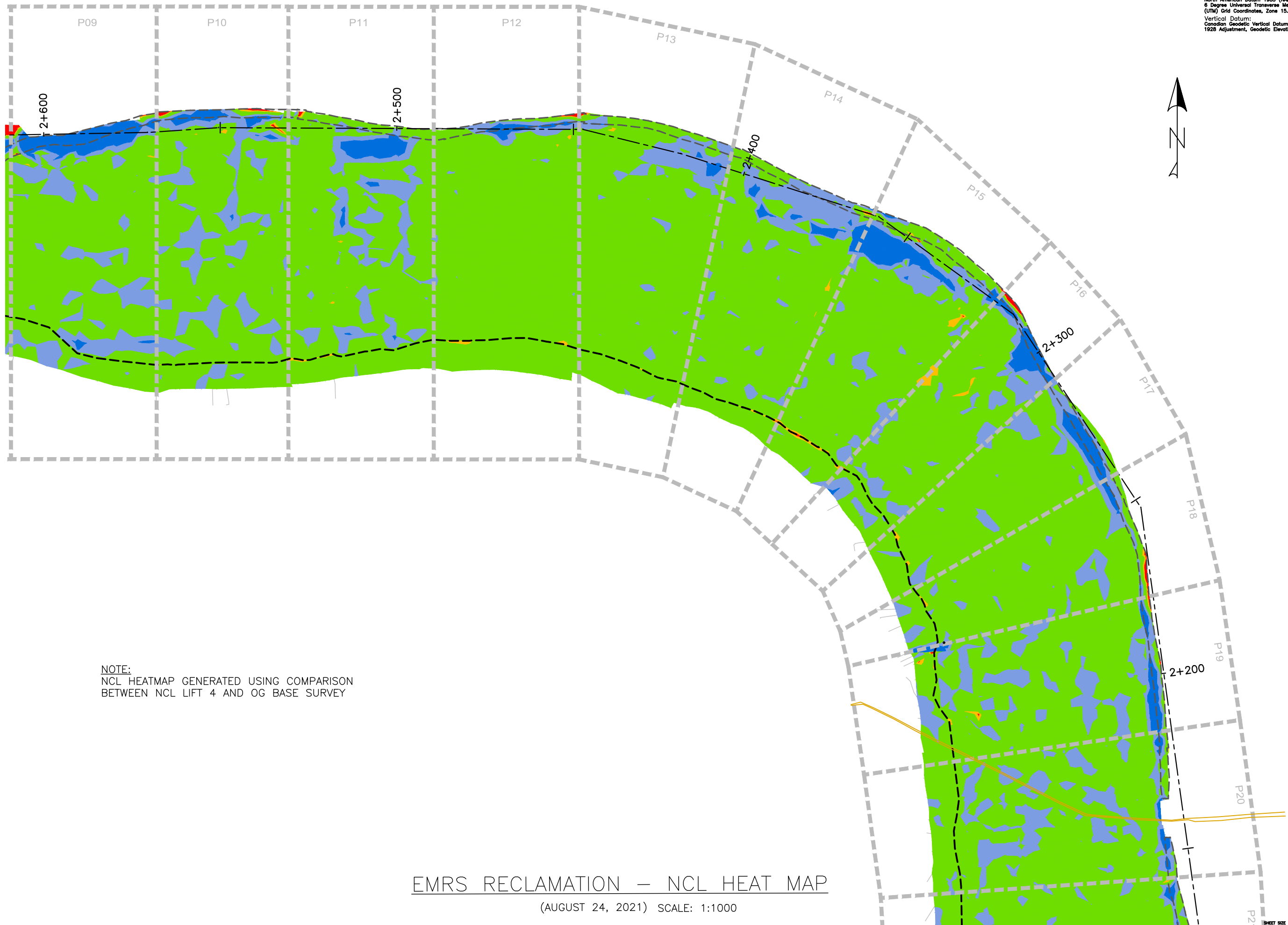
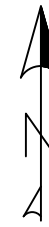

DWG. No. PROJECT No. PHASE No.  
H-2 19-1138 115

NOTE:  
NCL HEATMAP GENERATED USING COMPARISON  
BETWEEN NCL LIFT 4 AND OG BASE SURVEY



EMRS RECLAMATION – NCL HEAT MAP  
(AUGUST 24, 2021) SCALE: N.T.S.

Horizontal Datum:  
 North American Datum 1983 (NAD83)  
 6 Degree Universal Transverse Mercator  
 (UTM) Grid Coordinates, Zone 15.  
 Vertical Datum:  
 Canadian Geodetic Vertical Datum,  
 1928 Adjustment, Geodetic Elevations



NOTE:  
 NCL HEATMAP GENERATED USING COMPARISON  
 BETWEEN NCL LIFT 4 AND OG BASE SURVEY

DESIGNER

REVISIONS	
DATE	REMARKS


LEGEND

< 1.40m	<span style="color: red;">█</span>
1.40m to 1.45m	<span style="color: orange;">█</span>
1.45m to 1.60m	<span style="color: green;">█</span>
1.60m to 1.70m	<span style="color: lightblue;">█</span>
> 1.70m	<span style="color: darkblue;">█</span>

PROJECT TITLE		
NEW GOLD INC RAINY RIVER PROJECT		
DRAWING TITLE		
2021 EMRS RECLAMATION		
PURPOSE		
NCL HEAT MAP		
DATE	AUGUST 24, 2021	
DRAWN	JTS	
CHECKED		
SCALE	NTS	
ISSUED FOR TENDER		
ISSUED FOR CONSTRUCTION		
DWG. No.	PROJECT No.	PHASE No.
H-4	19-1138	115

EMRS RECLAMATION – NCL HEAT MAP  
 (AUGUST 24, 2021) SCALE: 1:1000

Horizontal Datum:  
North American Datum 1983 (NAD83)  
6 Degree Universal Transverse Mercator  
(UTM) Grid Coordinates, Zone 15.  
Vertical Datum:  
Canadian Geodetic Vertical Datum,  
1928 Adjustment, Geodetic Elevations



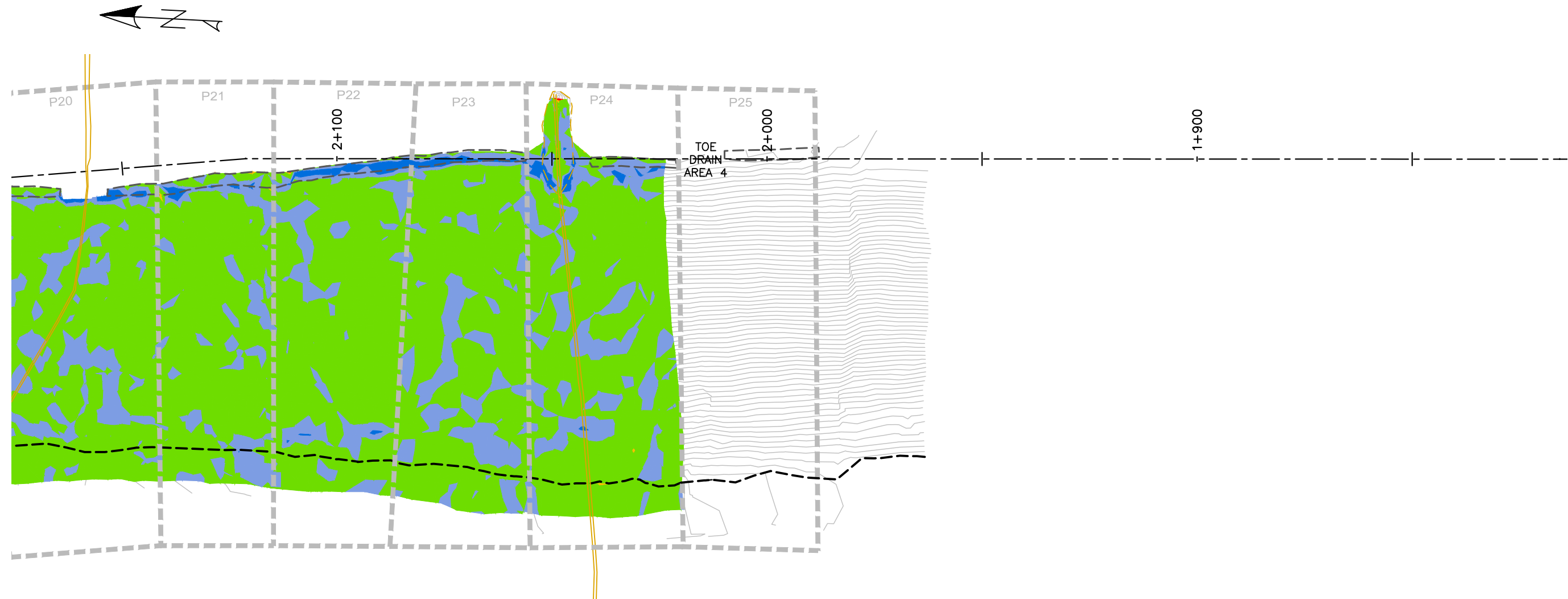
DESIGNER

REVISIONS

DATE	REMARKS

LEGEND

< 1.40m	<span style="display:inline-block; width:15px; height:15px; background-color:red;"></span>
1.40m to 1.45m	<span style="display:inline-block; width:15px; height:15px; background-color:orange;"></span>
1.45m to 1.60m	<span style="display:inline-block; width:15px; height:15px; background-color:lightgreen;"></span>
1.60m to 1.70m	<span style="display:inline-block; width:15px; height:15px; background-color:lightblue;"></span>
> 1.70m	<span style="display:inline-block; width:15px; height:15px; background-color:blue;"></span>



PROJECT TITLE  
NEW GOLD INC  
RAINY RIVER  
PROJECT

DRAWING TITLE  
2021 EMRS  
RECLAMATION

PURPOSE  
NCL  
HEAT MAP

DATE AUGUST 24, 2021

DRAWN JTS

CHECKED

SCALE NTS

ISSUED FOR TENDER

ISSUED FOR CONSTRUCTION

DWG. No.	PROJECT No.	PHASE No.
H-6	19-1138	115

EMRS RECLAMATION — NCL HEAT MAP

(AUGUST 24, 2021) SCALE: 1:1000

DESIGNER

REVISIONS

DATE	REMARKS

LEGEND

- < 1.40m █
- 1.40m to 1.45m █
- 1.45m to 1.60m █
- 1.60m to 1.70m █
- > 1.70m █

Horizontal Datum:  
North American Datum 1983 (NAD83)  
5 Degree Universal Transverse Mercator  
(UTM) Grid Coordinates, Zone 15.  
Vertical Datum:  
Canadian Geodetic Vertical Datum,  
1928 Adjustment, Geodetic Elevations

PROJECT TITLE  
NEW GOLD INC  
RAINY RIVER  
PROJECT

DRAWING TITLE  
2021 EMRS  
RECLAMATION

PURPOSE  
NCL  
HEAT MAP

DATE AUGUST 25, 2021

DRAWN JTS

CHECKED

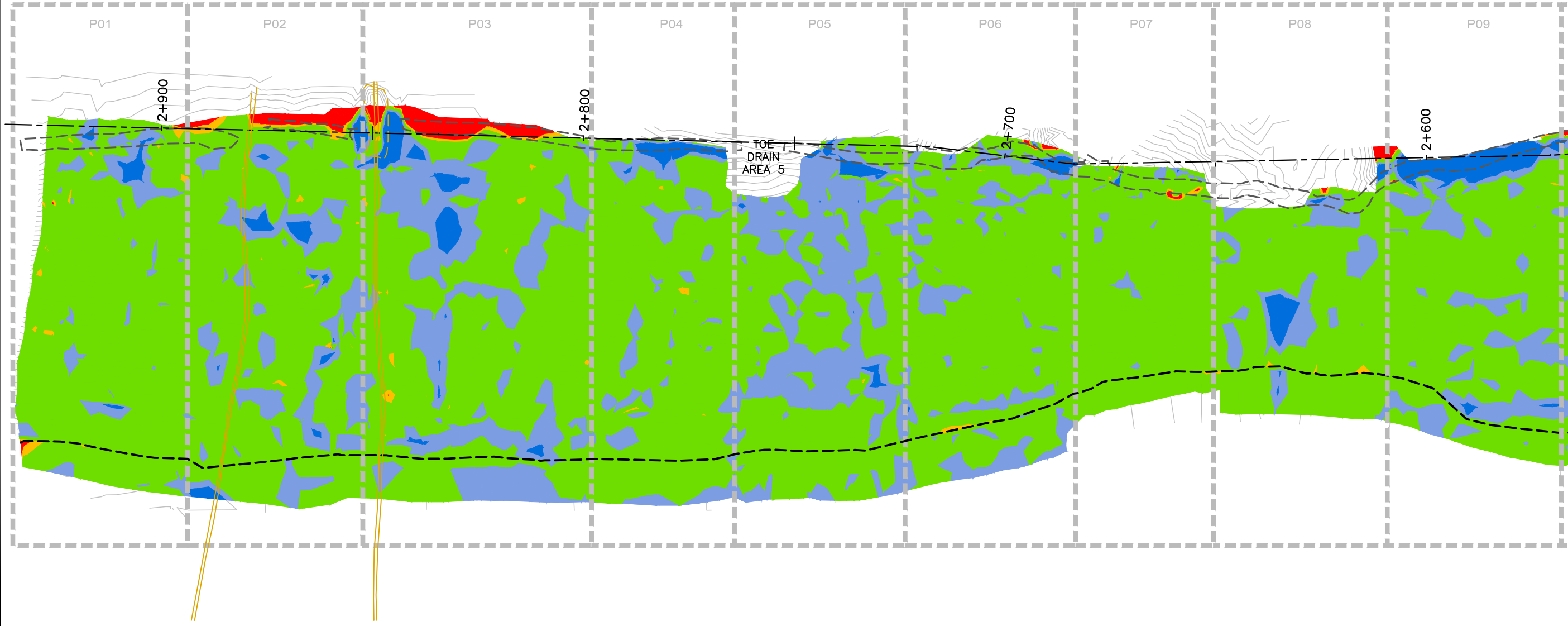
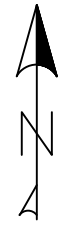
SCALE NTS

ISSUED FOR TENDER

ISSUED FOR CONSTRUCTION

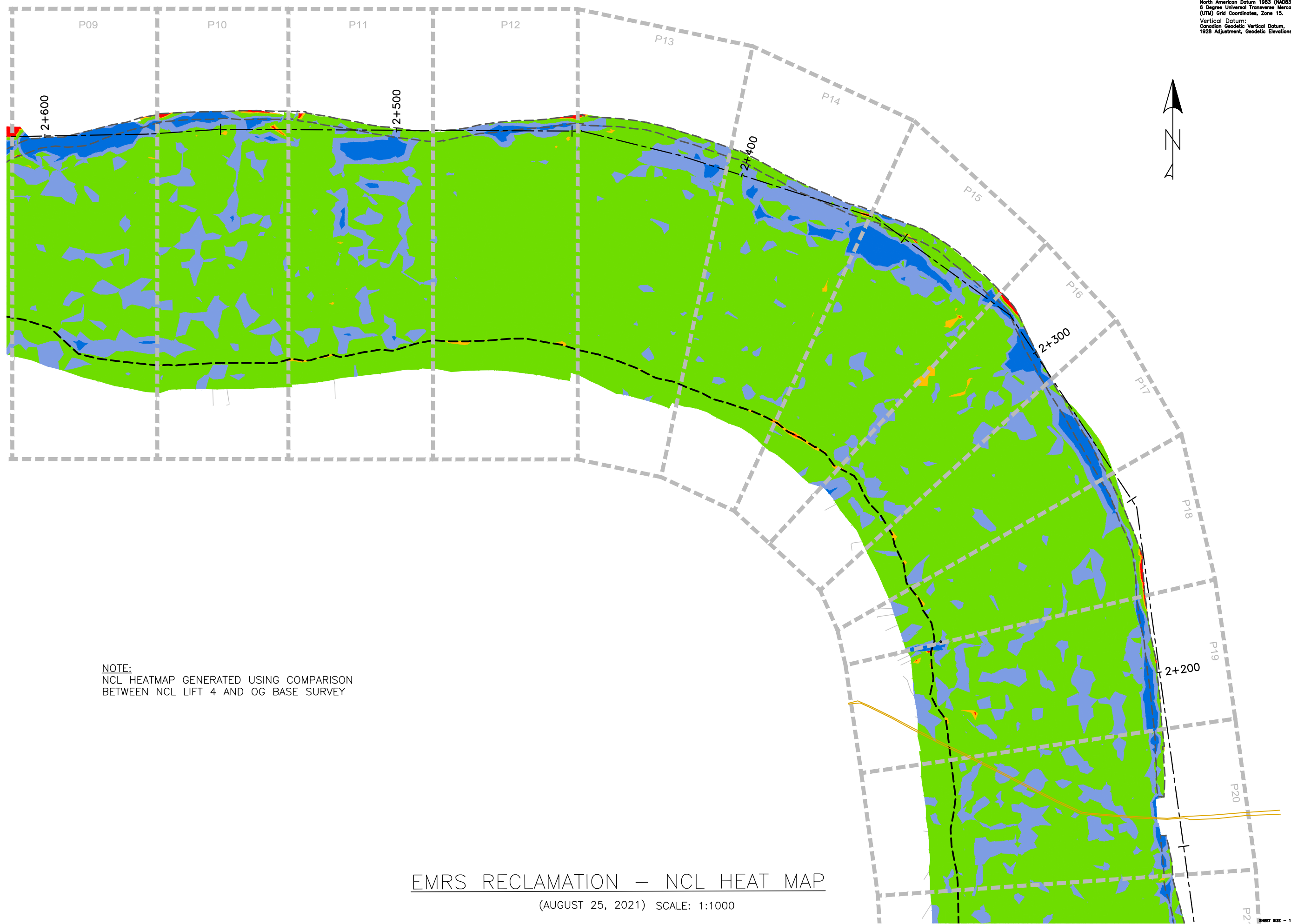
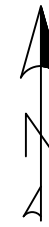

DWG. No. PROJECT No. PHASE No.  
H-2 19-1138 115

NOTE:  
NCL HEATMAP GENERATED USING COMPARISON  
BETWEEN NCL LIFT 4 AND OG BASE SURVEY



EMRS RECLAMATION – NCL HEAT MAP  
(AUGUST 25, 2021) SCALE: N.T.S.

Horizontal Datum:  
 North American Datum 1983 (NAD83)  
 6 Degree Universal Transverse Mercator  
 (UTM) Grid Coordinates, Zone 15.  
 Vertical Datum:  
 Canadian Geodetic Vertical Datum,  
 1928 Adjustment, Geodetic Elevations



NOTE:  
 NCL HEATMAP GENERATED USING COMPARISON  
 BETWEEN NCL LIFT 4 AND OG BASE SURVEY

DESIGNER

REVISIONS	
DATE	REMARKS


LEGEND

< 1.40m	<span style="color: red;">█</span>
1.40m to 1.45m	<span style="color: orange;">█</span>
1.45m to 1.60m	<span style="color: green;">█</span>
1.60m to 1.70m	<span style="color: blue;">█</span>
> 1.70m	<span style="color: darkblue;">█</span>

PROJECT TITLE		
NEW GOLD INC RAINY RIVER PROJECT		
DRAWING TITLE		
2021 EMRS RECLAMATION		
PURPOSE		
NCL HEAT MAP		
DATE	AUGUST 25, 2021	
DRAWN	JTS	
CHECKED		
SCALE	NTS	
ISSUED FOR TENDER		
ISSUED FOR CONSTRUCTION		
DWG. No.	PROJECT No.	PHASE No.
H-4	19-1138	115

EMRS RECLAMATION – NCL HEAT MAP  
 (AUGUST 25, 2021) SCALE: 1:1000

Horizontal Datum:  
North American Datum 1983 (NAD83)  
6 Degree Universal Transverse Mercator  
(UTM) Grid Coordinates, Zone 15.  
Vertical Datum:  
Canadian Geodetic Vertical Datum,  
1928 Adjustment, Geodetic Elevations



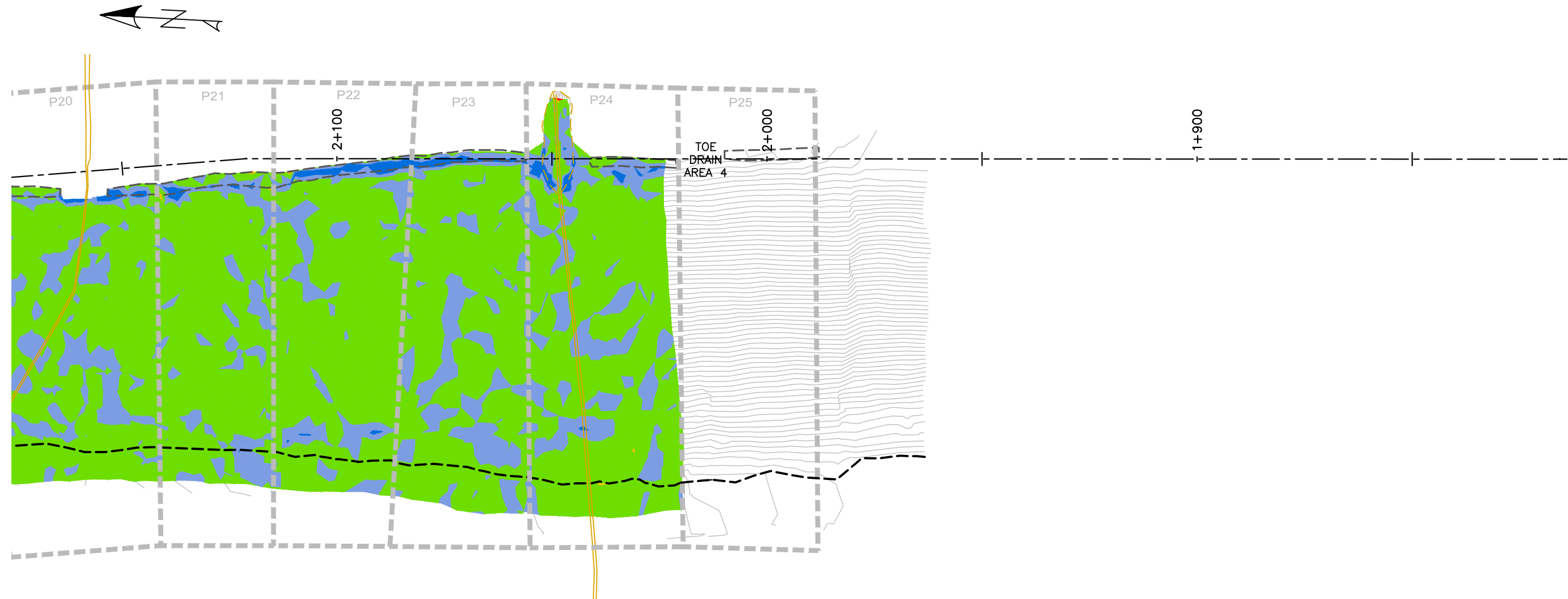
DESIGNER

REVISIONS

DATE	REMARKS

LEGEND

< 1.40m	<span style="display:inline-block; width:15px; height:15px; background-color:red;"></span>
1.40m to 1.45m	<span style="display:inline-block; width:15px; height:15px; background-color:orange;"></span>
1.45m to 1.60m	<span style="display:inline-block; width:15px; height:15px; background-color:lightgreen;"></span>
1.60m to 1.70m	<span style="display:inline-block; width:15px; height:15px; background-color:lightblue;"></span>
> 1.70m	<span style="display:inline-block; width:15px; height:15px; background-color:blue;"></span>



PROJECT TITLE  
NEW GOLD INC  
RAINY RIVER  
PROJECT

DRAWING TITLE  
2021 EMRS  
RECLAMATION

PURPOSE  
NCL  
HEAT MAP

DATE AUGUST 25, 2021

DRAWN JTS

CHECKED

SCALE NTS

ISSUED FOR TENDER

ISSUED FOR CONSTRUCTION

DWG. No.	PROJECT No.	PHASE No.
H-6	19-1138	115

EMRS RECLAMATION — NCL HEAT MAP

(AUGUST 25, 2021) SCALE: 1:1000

DESIGNER

REVISIONS

DATE	REMARKS

LEGEND

- < 1.40m █
- 1.40m to 1.45m █
- 1.45m to 1.60m █
- 1.60m to 1.70m █
- > 1.70m █

Horizontal Datum:  
North American Datum 1983 (NAD83)  
5 Degree Universal Transverse Mercator  
(UTM) Grid Coordinates, Zone 15.  
Vertical Datum:  
Canadian Geodetic Vertical Datum,  
1928 Adjustment, Geodetic Elevations

PROJECT TITLE  
NEW GOLD INC  
RAINY RIVER  
PROJECT

DRAWING TITLE  
2021 EMRS  
RECLAMATION

PURPOSE  
NCL  
HEAT MAP

DATE AUGUST 26, 2021

DRAWN JTS

CHECKED

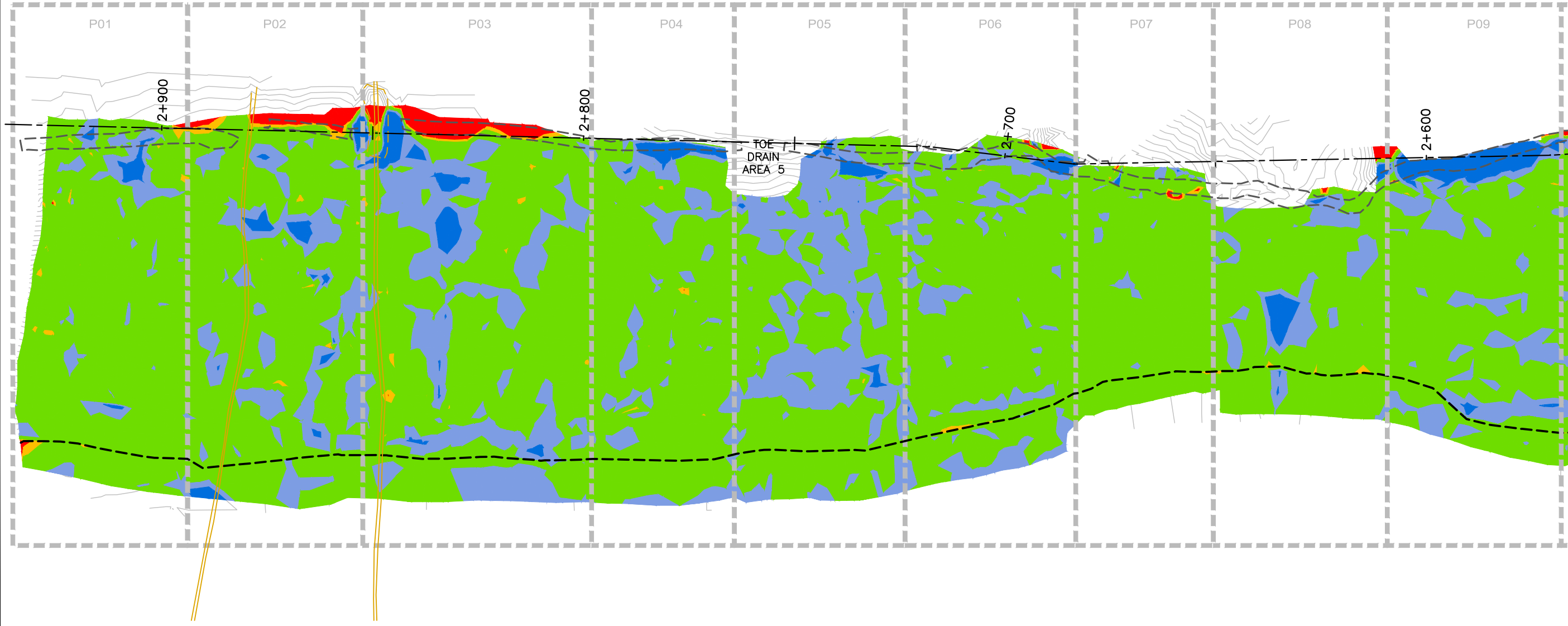
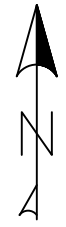
SCALE NTS

ISSUED FOR TENDER

ISSUED FOR CONSTRUCTION

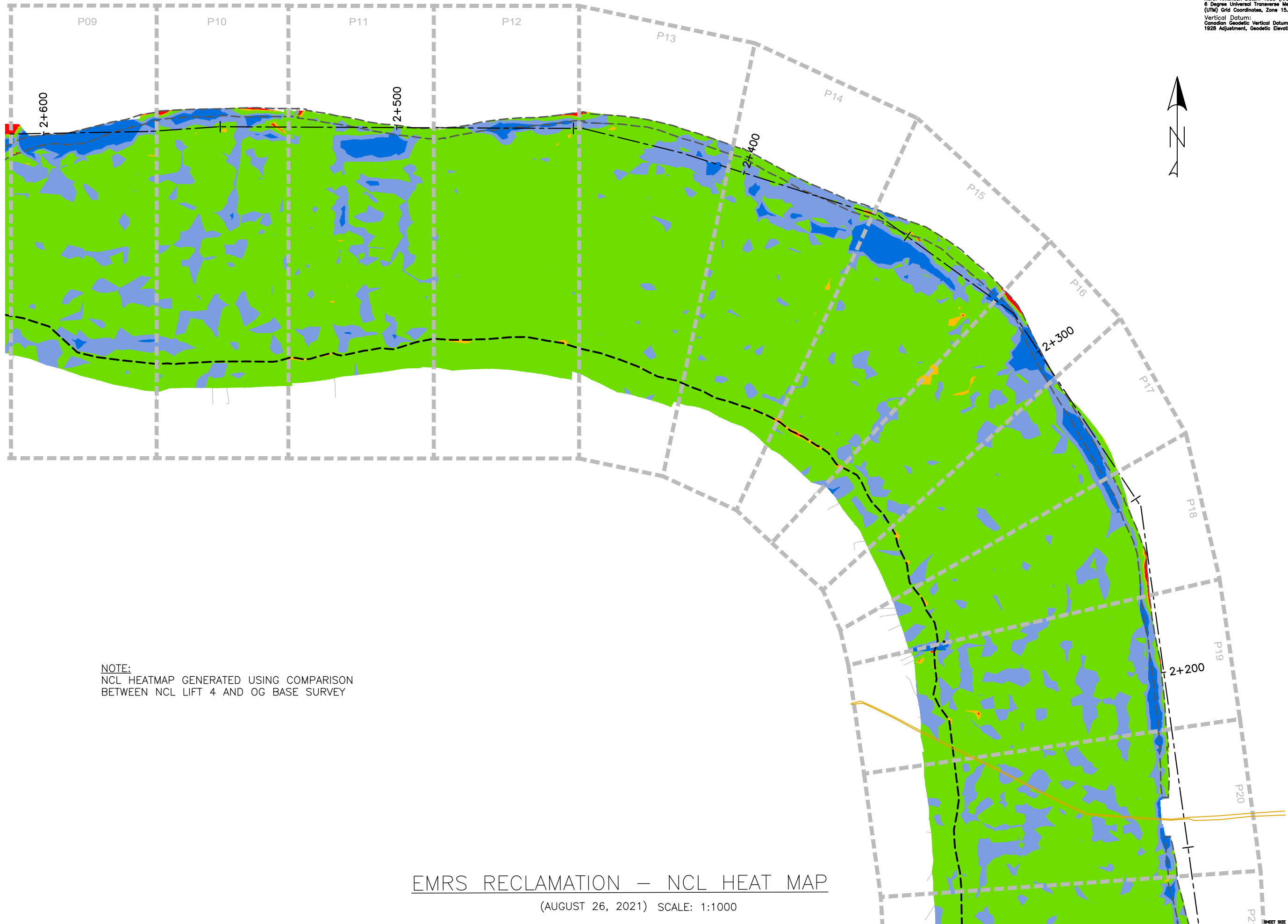
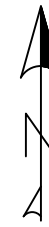

DWG. No. PROJECT No. PHASE No.  
H-2 19-1138 115

NOTE:  
NCL HEATMAP GENERATED USING COMPARISON  
BETWEEN NCL LIFT 4 AND OG BASE SURVEY



EMRS RECLAMATION – NCL HEAT MAP  
(AUGUST 26, 2021) SCALE: N.T.S.

Horizontal Datum:  
 North American Datum 1983 (NAD83)  
 6 Degree Universal Transverse Mercator  
 (UTM) Grid Coordinates, Zone 15.  
 Vertical Datum:  
 Canadian Geodetic Vertical Datum,  
 1928 Adjustment, Geodetic Elevations



DESIGNER

REVISIONS	
DATE	REMARKS


LEGEND

< 1.40m	<span style="color: red;">■</span>
1.40m to 1.45m	<span style="color: orange;">■</span>
1.45m to 1.60m	<span style="color: green;">■</span>
1.60m to 1.70m	<span style="color: lightblue;">■</span>
> 1.70m	<span style="color: darkblue;">■</span>

PROJECT TITLE		
NEW GOLD INC RAINY RIVER PROJECT		
DRAWING TITLE		
2021 EMRS RECLAMATION		
PURPOSE		
NCL HEAT MAP		
DATE	AUGUST 26, 2021	
DRAWN	JTS	
CHECKED		
SCALE	NTS	
ISSUED FOR TENDER		
ISSUED FOR CONSTRUCTION		
DWG. No.	PROJECT No.	PHASE No.
H-4	19-1138	115

EMRS RECLAMATION – NCL HEAT MAP  
 (AUGUST 26, 2021) SCALE: 1:1000

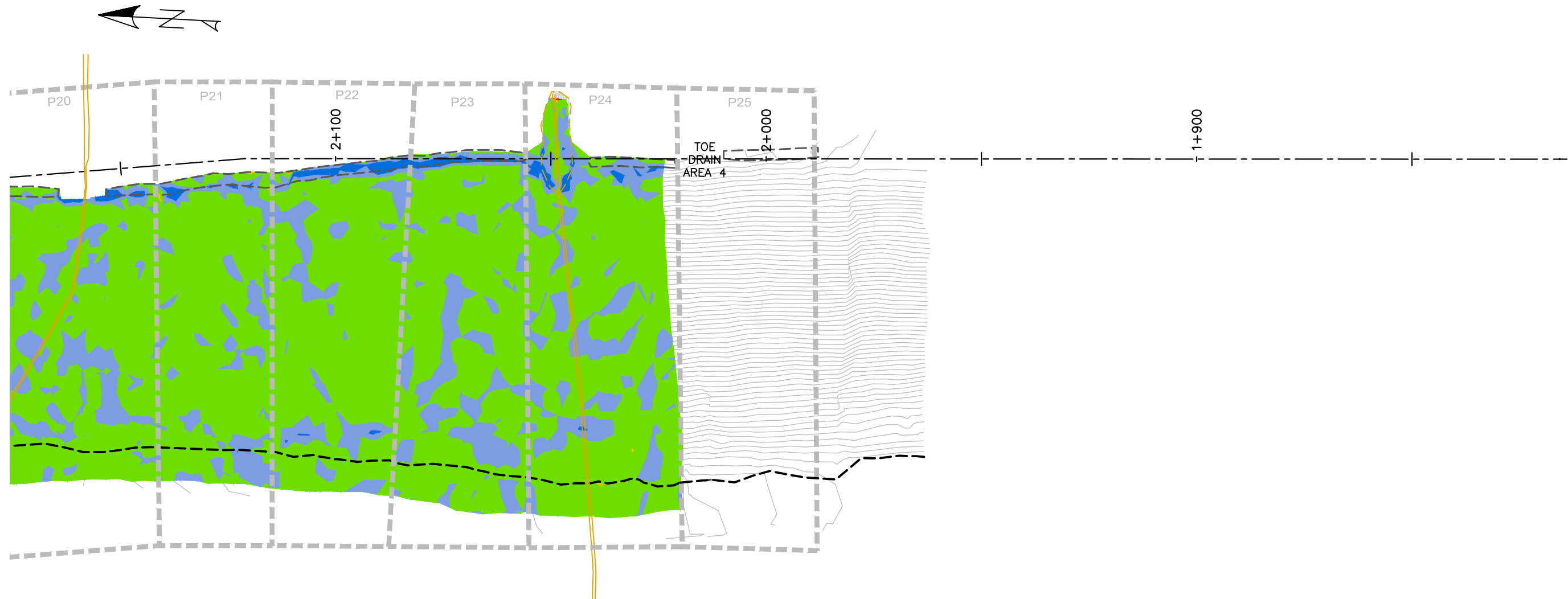
Horizontal Datum:  
 North American Datum 1983 (NAD83)  
 6 Degree Universal Transverse Mercator  
 (UTM) Grid Coordinates, Zone 15.  
 Vertical Datum:  
 Canadian Geodetic Vertical Datum,  
 1928 Adjustment, Geodetic Elevations



DESIGNER

REVISIONS	
DATE	REMARKS

LEGEND	
< 1.40m	<span style="display:inline-block; width:15px; height:15px; background-color:red;"></span>
1.40m to 1.45m	<span style="display:inline-block; width:15px; height:15px; background-color:orange;"></span>
1.45m to 1.60m	<span style="display:inline-block; width:15px; height:15px; background-color:lightgreen;"></span>
1.60m to 1.70m	<span style="display:inline-block; width:15px; height:15px; background-color:lightblue;"></span>
> 1.70m	<span style="display:inline-block; width:15px; height:15px; background-color:blue;"></span>



PROJECT TITLE  
 NEW GOLD INC  
 RAINY RIVER  
 PROJECT

DRAWING TITLE  
 2021 EMRS  
 RECLAMATION

PURPOSE  
 NCL  
 HEAT MAP

DATE AUGUST 26, 2021

DRAWN JTS

CHECKED

SCALE NTS

ISSUED FOR TENDER

ISSUED FOR CONSTRUCTION

DWG. No.	PROJECT No.	PHASE No.
H-6	19-1138	115

EMRS RECLAMATION — NCL HEAT MAP

(AUGUST 26, 2021) SCALE: 1:1000

DESIGNER

REVISIONS

DATE	REMARKS

LEGEND

- < 1.40m █
- 1.40m to 1.45m █
- 1.45m to 1.60m █
- 1.60m to 1.70m █
- > 1.70m █

Horizontal Datum:  
North American Datum 1983 (NAD83)  
5 Degree Universal Transverse Mercator  
(UTM) Grid Coordinates, Zone 15.  
Vertical Datum:  
Canadian Geodetic Vertical Datum,  
1928 Adjustment, Geodetic Elevations

PROJECT TITLE  
NEW GOLD INC  
RAINY RIVER  
PROJECT

DRAWING TITLE  
2021 EMRS  
RECLAMATION

PURPOSE  
NCL  
HEAT MAP

DATE AUGUST 27, 2021

DRAWN JTS

CHECKED

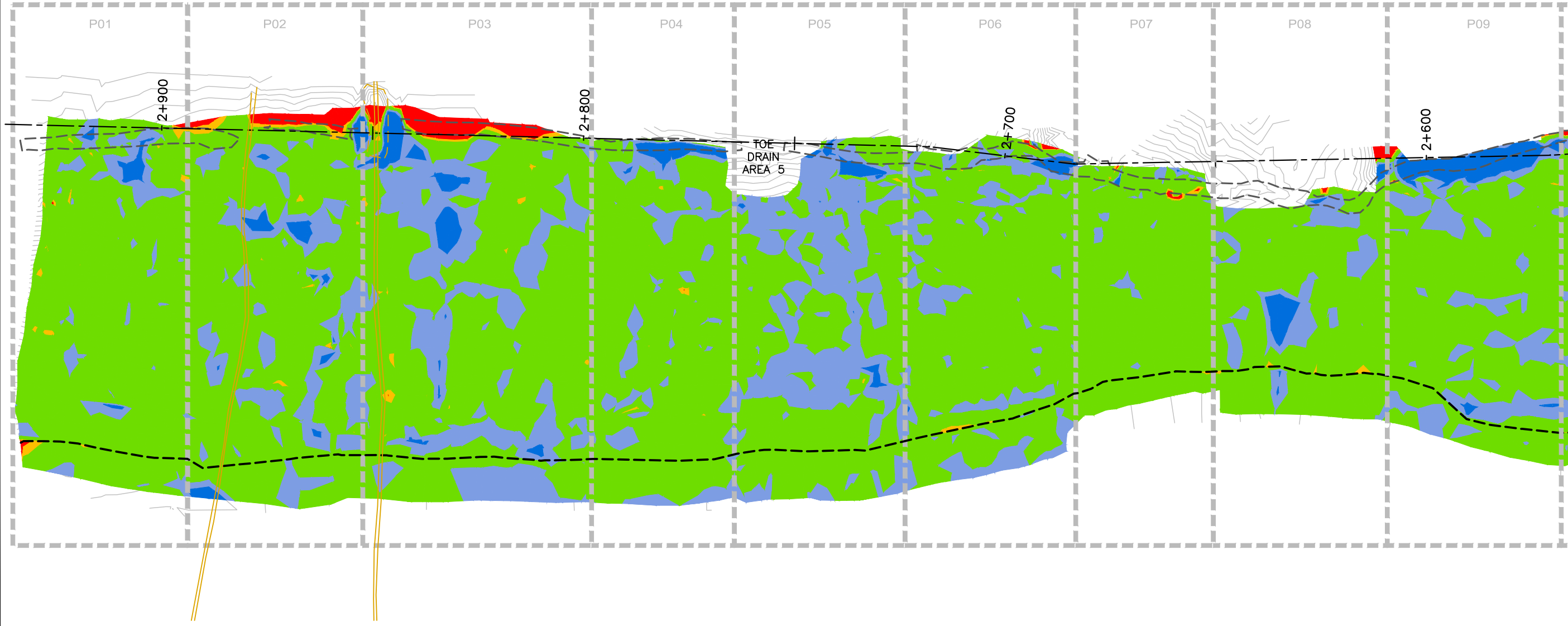
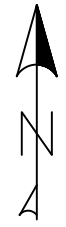
SCALE NTS

ISSUED FOR TENDER

ISSUED FOR CONSTRUCTION

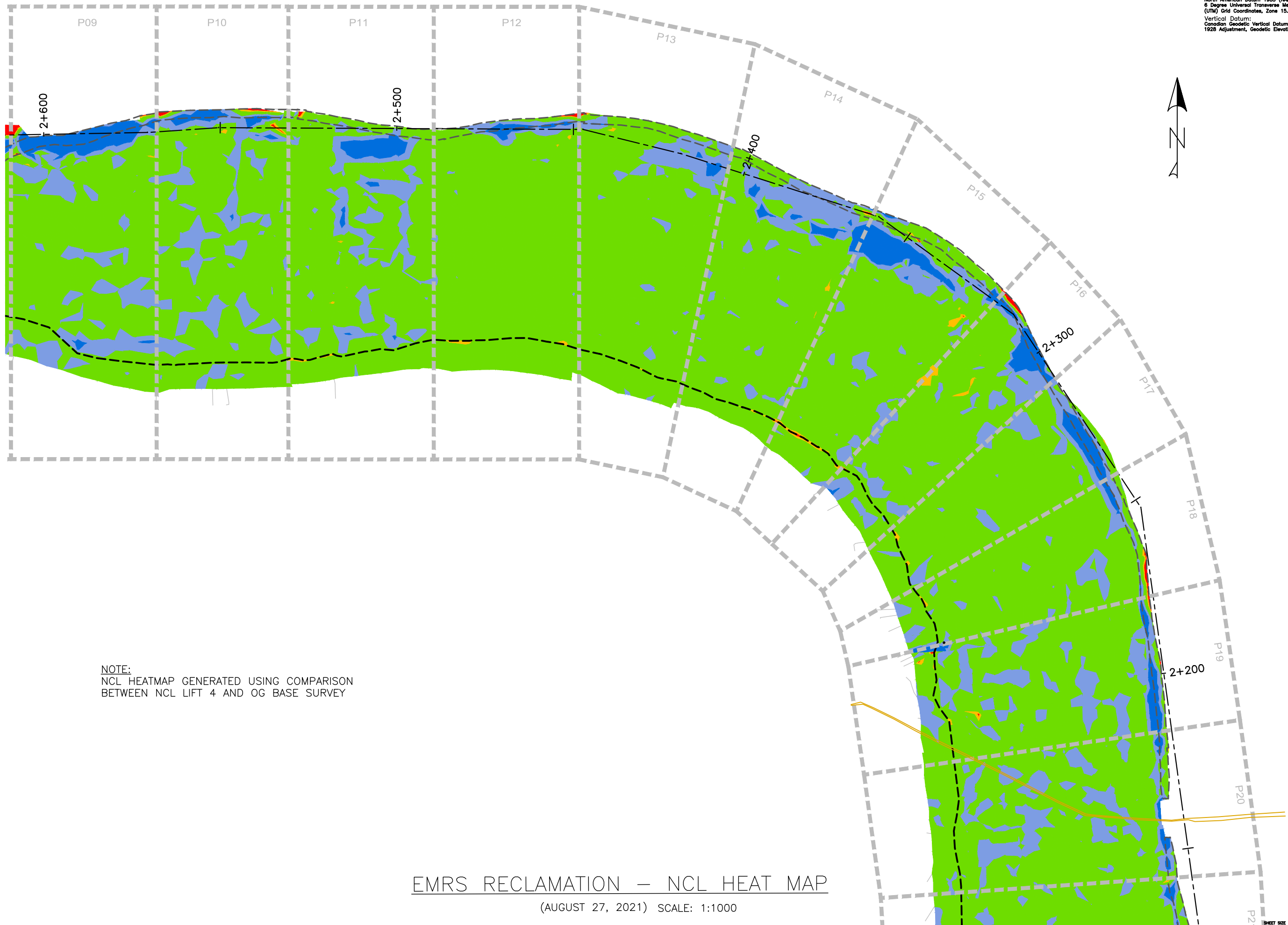
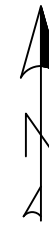

DWG. No. PROJECT No. PHASE No.  
H-2 19-1138 115

NOTE:  
NCL HEATMAP GENERATED USING COMPARISON  
BETWEEN NCL LIFT 4 AND OG BASE SURVEY



EMRS RECLAMATION – NCL HEAT MAP  
(AUGUST 27, 2021) SCALE: N.T.S.

Horizontal Datum:  
 North American Datum 1983 (NAD83)  
 6 Degree Universal Transverse Mercator  
 (UTM) Grid Coordinates, Zone 15.  
 Vertical Datum:  
 Canadian Geodetic Vertical Datum,  
 1928 Adjustment, Geodetic Elevations



NOTE:  
 NCL HEATMAP GENERATED USING COMPARISON  
 BETWEEN NCL LIFT 4 AND OG BASE SURVEY

DESIGNER

REVISIONS	
DATE	REMARKS

LEGEND


< 1.40m	<span style="color: red;">█</span>
1.40m to 1.45m	<span style="color: orange;">█</span>
1.45m to 1.60m	<span style="color: green;">█</span>
1.60m to 1.70m	<span style="color: blue;">█</span>
> 1.70m	<span style="color: darkblue;">█</span>

PROJECT TITLE		
NEW GOLD INC RAINY RIVER PROJECT		
DRAWING TITLE		
2021 EMRS RECLAMATION		
PURPOSE		
NCL HEAT MAP		
DATE	AUGUST 27, 2021	
DRAWN	JTS	
CHECKED		
SCALE	NTS	
ISSUED FOR TENDER		
ISSUED FOR CONSTRUCTION		
DWG. No.	PROJECT No.	PHASE No.
H-4	19-1138	115

EMRS RECLAMATION – NCL HEAT MAP

(AUGUST 27, 2021) SCALE: 1:1000

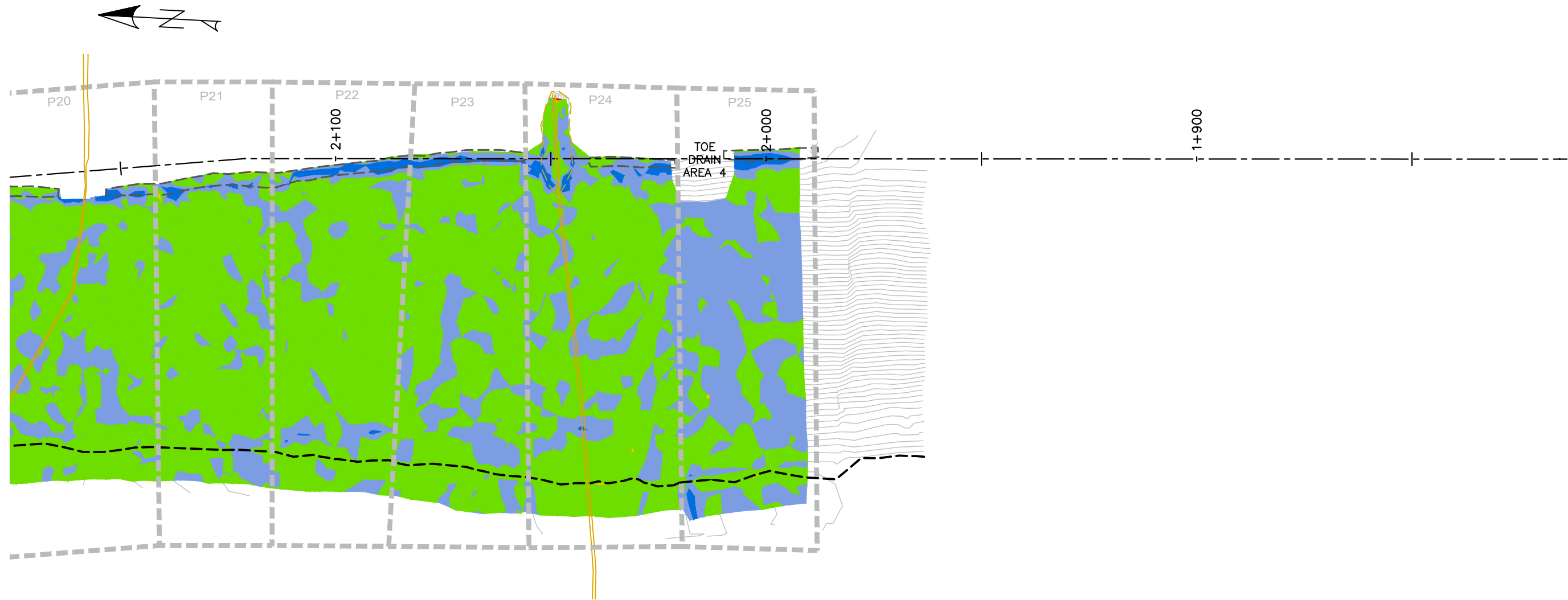
Horizontal Datum:  
 North American Datum 1983 (NAD83)  
 6 Degree Universal Transverse Mercator  
 (UTM) Grid Coordinates, Zone 15.  
 Vertical Datum:  
 Canadian Geodetic Vertical Datum,  
 1928 Adjustment, Geodetic Elevations



DESIGNER

REVISIONS	
DATE	REMARKS

LEGEND	
< 1.40m	<span style="display:inline-block; width:15px; height:15px; background-color:red;"></span>
1.40m to 1.45m	<span style="display:inline-block; width:15px; height:15px; background-color:orange;"></span>
1.45m to 1.60m	<span style="display:inline-block; width:15px; height:15px; background-color:lightgreen;"></span>
1.60m to 1.70m	<span style="display:inline-block; width:15px; height:15px; background-color:lightblue;"></span>
> 1.70m	<span style="display:inline-block; width:15px; height:15px; background-color:blue;"></span>



PROJECT TITLE  
 NEW GOLD INC  
 RAINY RIVER  
 PROJECT

DRAWING TITLE  
 2021 EMRS  
 RECLAMATION

PURPOSE  
 NCL  
 HEAT MAP

DATE AUGUST 27, 2021

DRAWN JTS

CHECKED

SCALE NTS

ISSUED FOR TENDER

ISSUED FOR CONSTRUCTION

DWG. No.	PROJECT No.	PHASE No.
H-6	19-1138	115

EMRS RECLAMATION — NCL HEAT MAP  
 (AUGUST 27, 2021) SCALE: 1:1000

DESIGNER

REVISIONS

DATE	REMARKS

LEGEND

< 1.40m	<span style="color: red;">█</span>
1.40m to 1.45m	<span style="color: orange;">█</span>
1.45m to 1.60m	<span style="color: green;">█</span>
1.60m to 1.70m	<span style="color: blue;">█</span>
> 1.70m	<span style="color: darkblue;">█</span>

Horizontal Datum:  
North American Datum 1983 (NAD83)  
5 Degree Universal Transverse Mercator  
(UTM) Grid Coordinates, Zone 15.  
Vertical Datum:  
Canadian Geodetic Vertical Datum,  
1928 Adjustment, Geodetic Elevations

PROJECT TITLE  
NEW GOLD INC  
RAINY RIVER  
PROJECT

DRAWING TITLE  
2021 EMRS  
RECLAMATION

PURPOSE  
NCL  
HEAT MAP

DATE AUGUST 29, 2021

DRAWN JTS

CHECKED

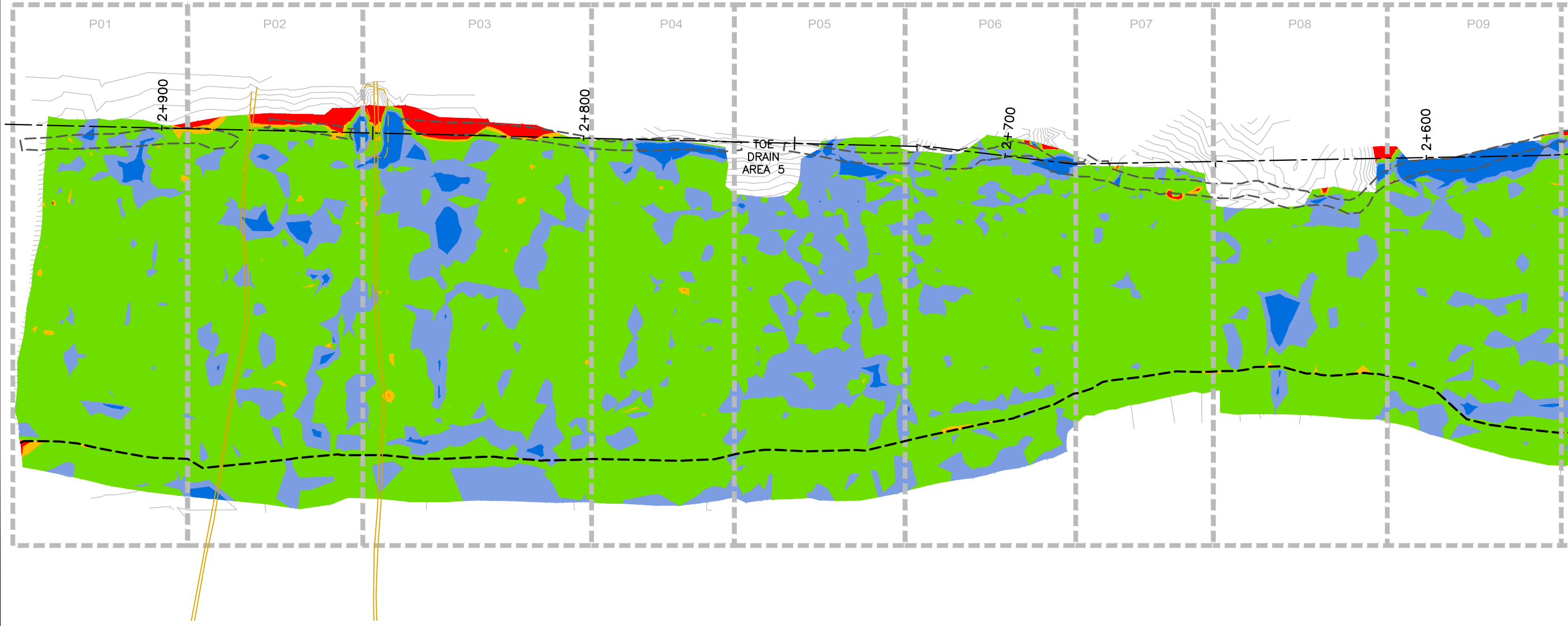
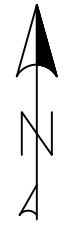
SCALE NTS

ISSUED FOR TENDER

ISSUED FOR CONSTRUCTION

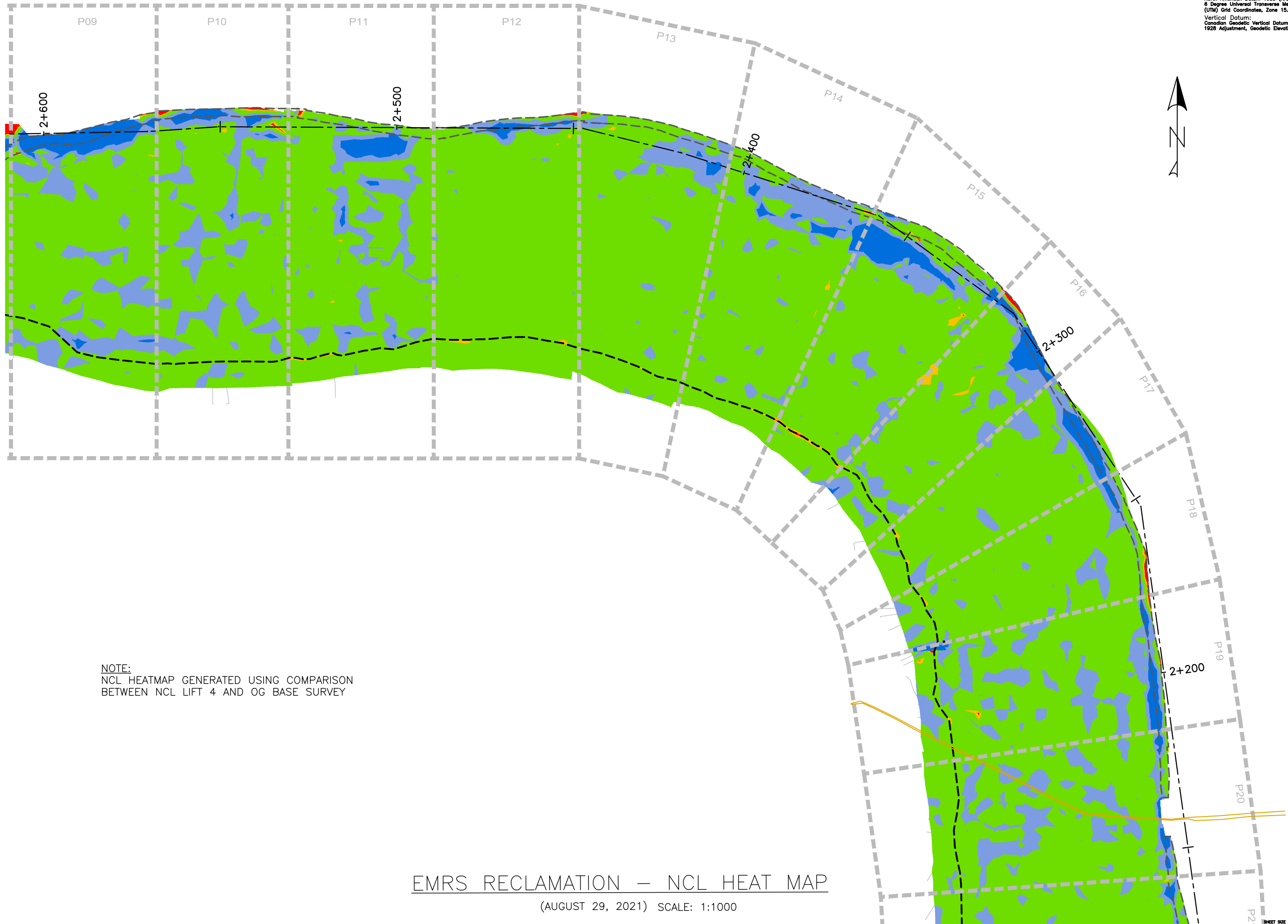
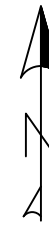

DWG. No.	PROJECT No.	PHASE No.
H-2	19-1138	115

NOTE:  
NCL HEATMAP GENERATED USING COMPARISON  
BETWEEN NCL LIFT 4 AND OG BASE SURVEY



EMRS RECLAMATION – NCL HEAT MAP  
(AUGUST 29, 2021) SCALE: N.T.S.

Horizontal Datum:  
 North American Datum 1983 (NAD83)  
 6 Degree Universal Transverse Mercator  
 (UTM) Grid Coordinates, Zone 15.  
 Vertical Datum:  
 Canadian Geodetic Vertical Datum,  
 1928 Adjustment, Geodetic Elevations



NOTE:  
 NCL HEATMAP GENERATED USING COMPARISON  
 BETWEEN NCL LIFT 4 AND OG BASE SURVEY

DESIGNER

REVISIONS	
DATE	REMARKS

LEGEND

< 1.40m	<span style="color: red;">■</span>
1.40m to 1.45m	<span style="color: orange;">■</span>
1.45m to 1.60m	<span style="color: green;">■</span>
1.60m to 1.70m	<span style="color: lightblue;">■</span>
> 1.70m	<span style="color: darkblue;">■</span>


PROJECT TITLE		
NEW GOLD INC RAINY RIVER PROJECT		
DRAWING TITLE		
2021 EMRS RECLAMATION		
PURPOSE		
NCL HEAT MAP		
DATE	AUGUST 29, 2021	
DRAWN	JTS	
CHECKED		
SCALE	NTS	
ISSUED FOR TENDER		
ISSUED FOR CONSTRUCTION		
DWG. No.	PROJECT No.	PHASE No.
H-4	19-1138	115

EMRS RECLAMATION – NCL HEAT MAP

(AUGUST 29, 2021) SCALE: 1:1000

SHEET SIZE – 11" X 17"

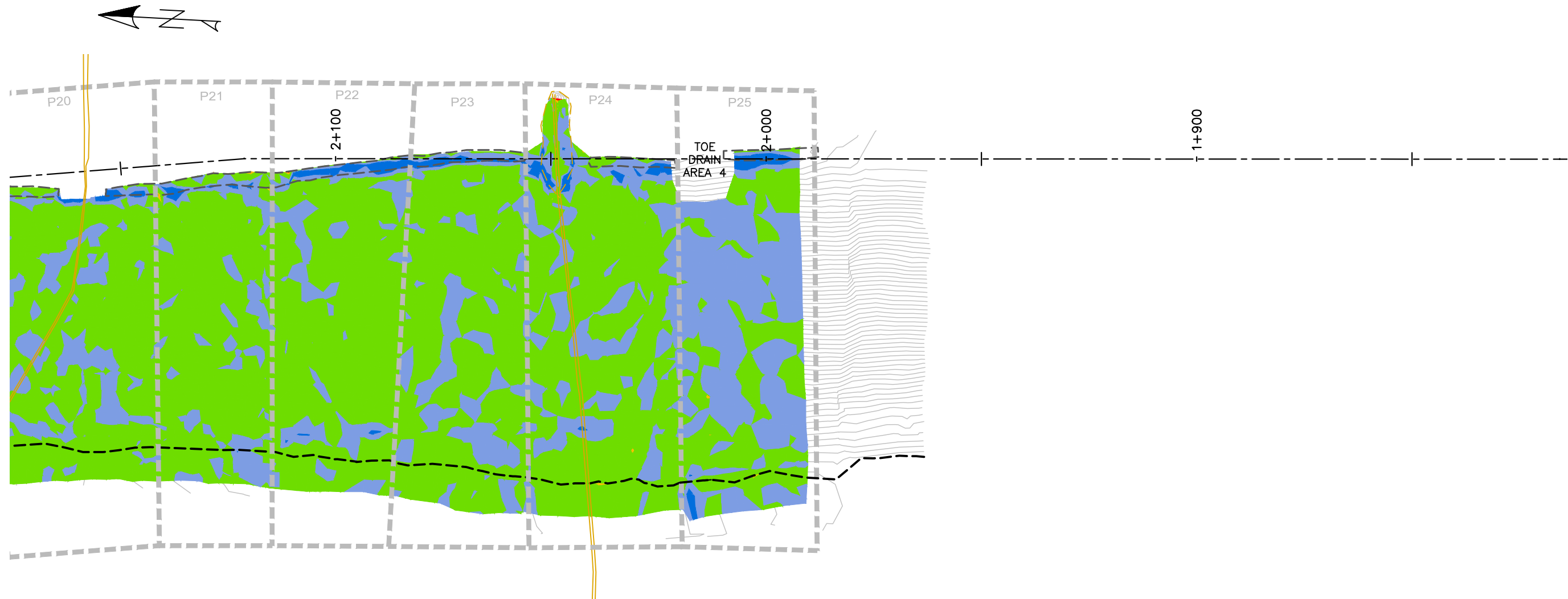
Horizontal Datum:  
 North American Datum 1983 (NAD83)  
 6 Degree Universal Transverse Mercator  
 (UTM) Grid Coordinates, Zone 15.  
 Vertical Datum:  
 Canadian Geodetic Vertical Datum,  
 1928 Adjustment, Geodetic Elevations



DESIGNER

REVISIONS	
DATE	REMARKS

LEGEND	
< 1.40m	<span style="display:inline-block; width:15px; height:15px; background-color:red;"></span>
1.40m to 1.45m	<span style="display:inline-block; width:15px; height:15px; background-color:orange;"></span>
1.45m to 1.60m	<span style="display:inline-block; width:15px; height:15px; background-color:lightgreen;"></span>
1.60m to 1.70m	<span style="display:inline-block; width:15px; height:15px; background-color:lightblue;"></span>
> 1.70m	<span style="display:inline-block; width:15px; height:15px; background-color:blue;"></span>



PROJECT TITLE  
 NEW GOLD INC  
 RAINY RIVER  
 PROJECT

DRAWING TITLE  
 2021 EMRS  
 RECLAMATION

PURPOSE  
 NCL  
 HEAT MAP

DATE AUGUST 29, 2021

DRAWN JTS

CHECKED

SCALE NTS

ISSUED FOR TENDER


ISSUED FOR CONSTRUCTION

DWG. No.	PROJECT No.	PHASE No.
H-6	19-1138	115

EMRS RECLAMATION — NCL HEAT MAP

(AUGUST 29, 2021) SCALE: 1:1000

Horizontal Datum:  
 North American Datum 1983 (NAD83)  
 6 Degree Universal Transverse Mercator  
 (UTM) Grid Coordinates, Zone 15.  
 Vertical Datum:  
 Canadian Geodetic Vertical Datum,  
 1928 Adjustment, Geodetic Elevations



DESIGNER

REVISIONS	
DATE	REMARKS

LEGEND	
< 1.40m	<span style="display:inline-block; width:15px; height:15px; background-color:red;"></span>
1.40m to 1.45m	<span style="display:inline-block; width:15px; height:15px; background-color:orange;"></span>
1.45m to 1.60m	<span style="display:inline-block; width:15px; height:15px; background-color:yellow;"></span>
1.60m to 1.70m	<span style="display:inline-block; width:15px; height:15px; background-color:lightblue;"></span>
> 1.70m	<span style="display:inline-block; width:15px; height:15px; background-color:blue;"></span>



EMRS RECLAMATION — NCL HEAT MAP  
 (AUGUST 29, 2021) SCALE: 1:1000

PROJECT TITLE  
 NEW GOLD INC  
 RAINY RIVER  
 PROJECT

DRAWING TITLE  
 2021 EMRS  
 RECLAMATION

PURPOSE  
 NCL  
 HEAT MAP

DATE AUGUST 29, 2021

DRAWN JTS

CHECKED

SCALE NTS

ISSUED FOR TENDER

ISSUED FOR CONSTRUCTION

DWG. No.	PROJECT No.	PHASE No.
H-7	19-1138	115

DESIGNER

REVISIONS

DATE	REMARKS

LEGEND

- < 1.40m █
- 1.40m to 1.45m █
- 1.45m to 1.60m █
- 1.60m to 1.70m █
- > 1.70m █

Horizontal Datum:  
North American Datum 1983 (NAD83)  
5 Degree Universal Transverse Mercator  
(UTM) Grid Coordinates, Zone 15.  
Vertical Datum:  
Canadian Geodetic Vertical Datum,  
1928 Adjustment, Geodetic Elevations

PROJECT TITLE  
NEW GOLD INC  
RAINY RIVER  
PROJECT

DRAWING TITLE  
2021 EMRS  
RECLAMATION

PURPOSE  
NCL  
HEAT MAP

DATE AUGUST 30, 2021

DRAWN JTS

CHECKED

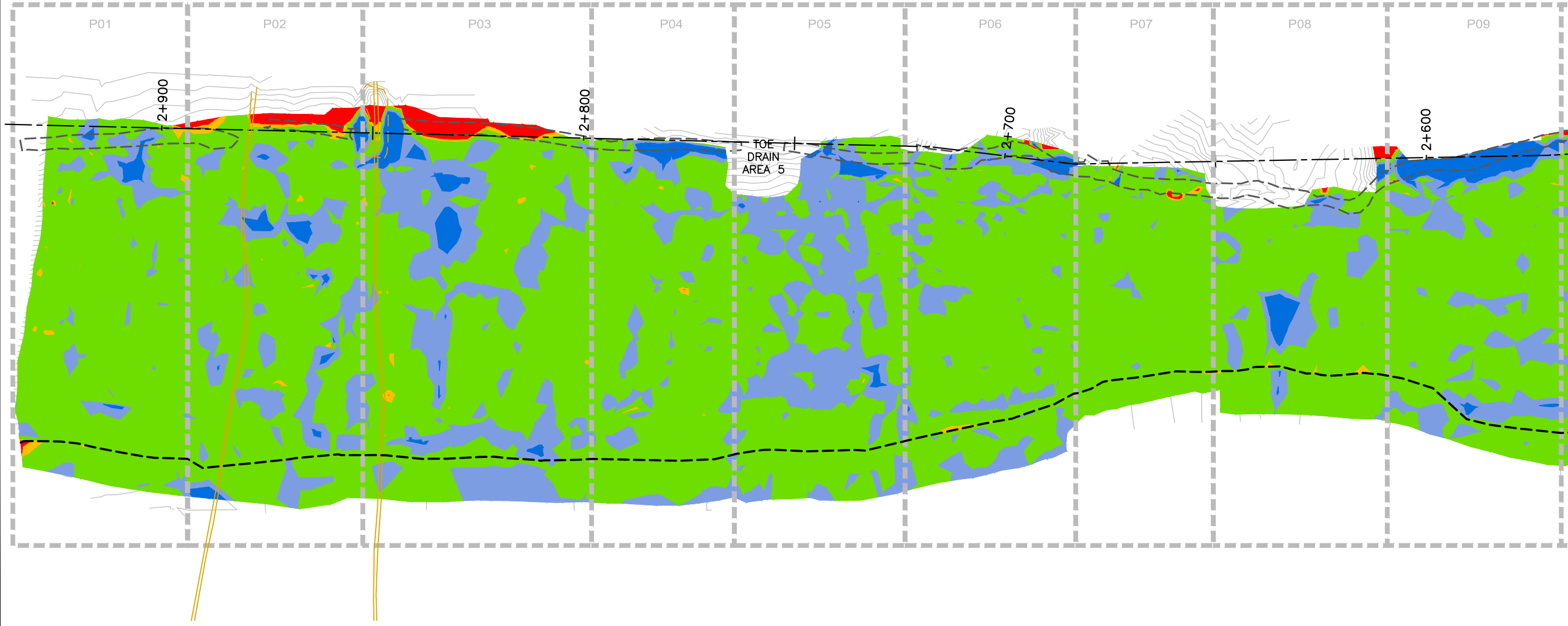
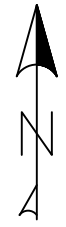
SCALE NTS

ISSUED FOR TENDER

ISSUED FOR CONSTRUCTION

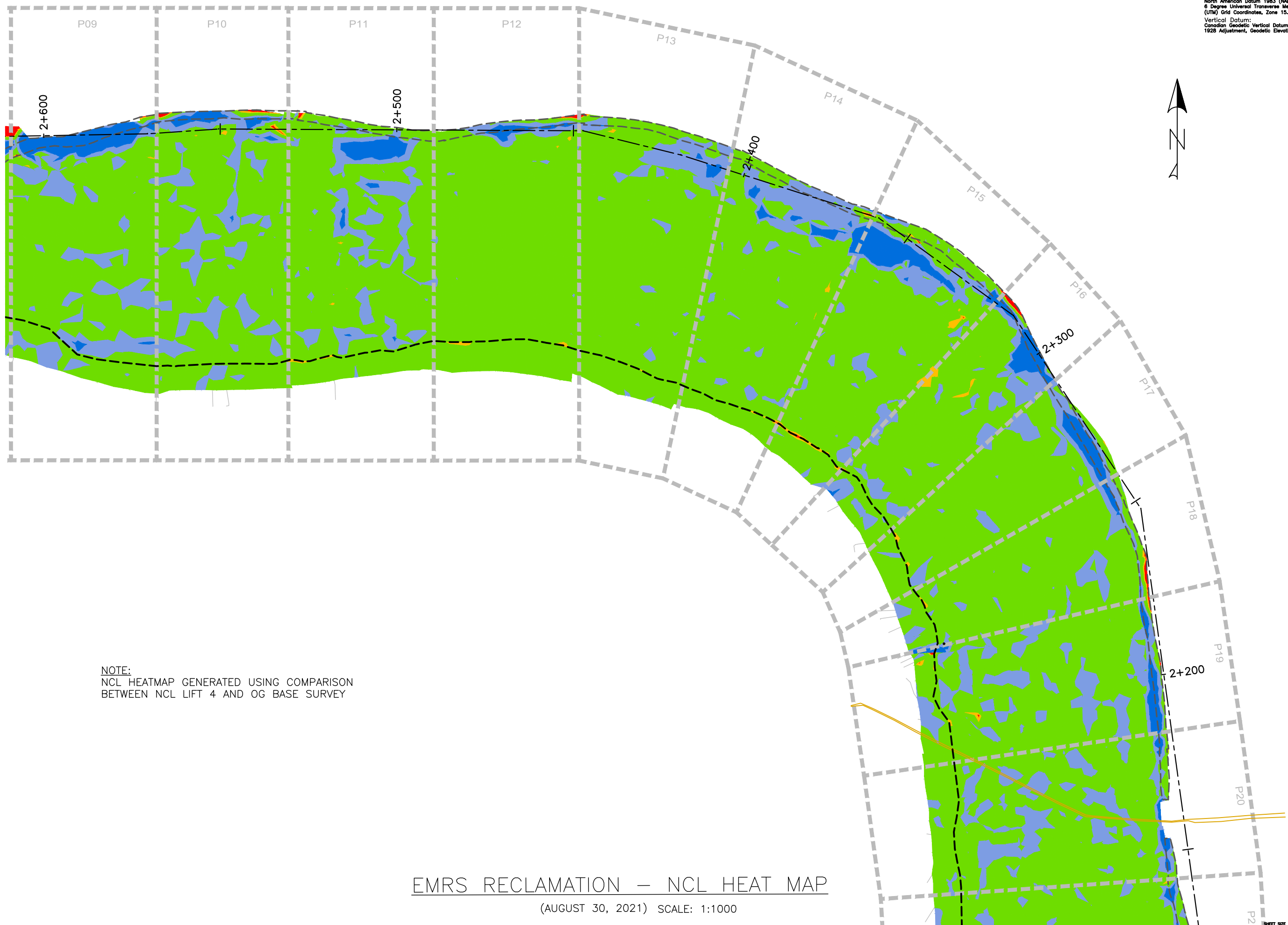
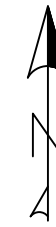

DWG. No. PROJECT No. PHASE No.  
H-2 19-1138 115

NOTE:  
NCL HEATMAP GENERATED USING COMPARISON  
BETWEEN NCL LIFT 4 AND OG BASE SURVEY



EMRS RECLAMATION – NCL HEAT MAP  
(AUGUST 30, 2021) SCALE: N.T.S.

Horizontal Datum:  
 North American Datum 1983 (NAD83)  
 6 Degree Universal Transverse Mercator  
 (UTM) Grid Coordinates, Zone 15.  
 Vertical Datum:  
 Canadian Geodetic Vertical Datum,  
 1928 Adjustment, Geodetic Elevations



NOTE:  
 NCL HEATMAP GENERATED USING COMPARISON  
 BETWEEN NCL LIFT 4 AND OG BASE SURVEY

DESIGNER

REVISIONS	
DATE	REMARKS


LEGEND

< 1.40m	<span style="color: red;">■</span>
1.40m to 1.45m	<span style="color: orange;">■</span>
1.45m to 1.60m	<span style="color: green;">■</span>
1.60m to 1.70m	<span style="color: lightblue;">■</span>
> 1.70m	<span style="color: darkblue;">■</span>

PROJECT TITLE		
NEW GOLD INC RAINY RIVER PROJECT		
DRAWING TITLE		
2021 EMRS RECLAMATION		
PURPOSE		
NCL HEAT MAP		
DATE	AUGUST 30, 2021	
DRAWN	JTS	
CHECKED		
SCALE	NTS	
ISSUED FOR TENDER		
ISSUED FOR CONSTRUCTION		
DWG. No.	PROJECT No.	PHASE No.
H-4	19-1138	115

EMRS RECLAMATION – NCL HEAT MAP  
 (AUGUST 30, 2021) SCALE: 1:1000

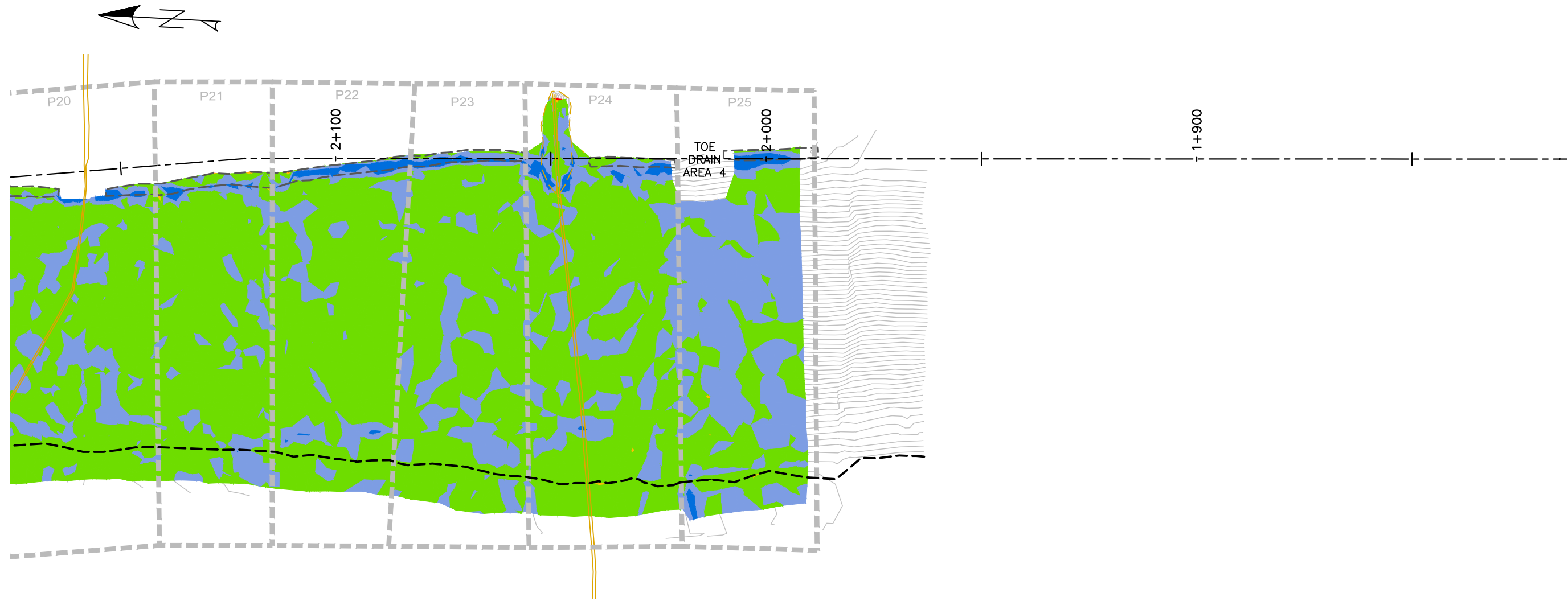
Horizontal Datum:  
 North American Datum 1983 (NAD83)  
 6 Degree Universal Transverse Mercator  
 (UTM) Grid Coordinates, Zone 15.  
 Vertical Datum:  
 Canadian Geodetic Vertical Datum,  
 1928 Adjustment, Geodetic Elevations



DESIGNER

REVISIONS	
DATE	REMARKS

LEGEND	
< 1.40m	<span style="display:inline-block; width:15px; height:15px; background-color:red;"></span>
1.40m to 1.45m	<span style="display:inline-block; width:15px; height:15px; background-color:orange;"></span>
1.45m to 1.60m	<span style="display:inline-block; width:15px; height:15px; background-color:lightgreen;"></span>
1.60m to 1.70m	<span style="display:inline-block; width:15px; height:15px; background-color:lightblue;"></span>
> 1.70m	<span style="display:inline-block; width:15px; height:15px; background-color:blue;"></span>



PROJECT TITLE  
 NEW GOLD INC  
 RAINY RIVER  
 PROJECT

DRAWING TITLE  
 2021 EMRS  
 RECLAMATION

PURPOSE  
 NCL  
 HEAT MAP

DATE AUGUST 30, 2021

DRAWN JTS

CHECKED

SCALE NTS


ISSUED FOR TENDER

ISSUED FOR CONSTRUCTION

DWG. No.	PROJECT No.	PHASE No.
H-6	19-1138	115

EMRS RECLAMATION — NCL HEAT MAP  
 (AUGUST 30, 2021) SCALE: 1:1000

Horizontal Datum:  
 North American Datum 1983 (NAD83)  
 6 Degree Universal Transverse Mercator  
 (UTM) Grid Coordinates, Zone 15.  
 Vertical Datum:  
 Canadian Geodetic Vertical Datum,  
 1928 Adjustment, Geodetic Elevations



DESIGNER

REVISIONS	
DATE	REMARKS

LEGEND	
< 1.40m	<span style="display:inline-block; width:15px; height:15px; background-color:red;"></span>
1.40m to 1.45m	<span style="display:inline-block; width:15px; height:15px; background-color:orange;"></span>
1.45m to 1.60m	<span style="display:inline-block; width:15px; height:15px; background-color:yellow;"></span>
1.60m to 1.70m	<span style="display:inline-block; width:15px; height:15px; background-color:lightblue;"></span>
> 1.70m	<span style="display:inline-block; width:15px; height:15px; background-color:blue;"></span>



PROJECT TITLE  
 NEW GOLD INC  
 RAINY RIVER  
 PROJECT

DRAWING TITLE  
 2021 EMRS  
 RECLAMATION

PURPOSE  
 NCL  
 HEAT MAP

DATE AUGUST 30, 2021

DRAWN JTS

CHECKED

SCALE NTS

ISSUED FOR TENDER

ISSUED FOR CONSTRUCTION

DWG. No.	PROJECT No.	PHASE No.
H-7	19-1138	115

EMRS RECLAMATION — NCL HEAT MAP  
 (AUGUST 30, 2021) SCALE: 1:1000

DESIGNER

REVISIONS	
DATE	REMARKS

LEGEND

< 1.40m	Red
1.40m to 1.45m	Orange
1.45m to 1.60m	Light Green
1.60m to 1.70m	Light Blue
> 1.70m	Dark Blue

Horizontal Datum:  
North American Datum 1983 (NAD83)  
6 Degree Universal Transverse Mercator  
(UTM) Grid Coordinates, Zone 15.  
Vertical Datum:  
Canadian Geodetic Vertical Datum,  
1929 Adjustment, Geodetic Elevations

PROJECT TITLE  
NEW GOLD INC  
RAINY RIVER  
PROJECT

DRAWING TITLE  
2021 EMRS  
RECLAMATION

PURPOSE  
NCL  
HEAT MAP

DATE SEPTEMBER 1, 2021

DRAWN JTS

CHECKED

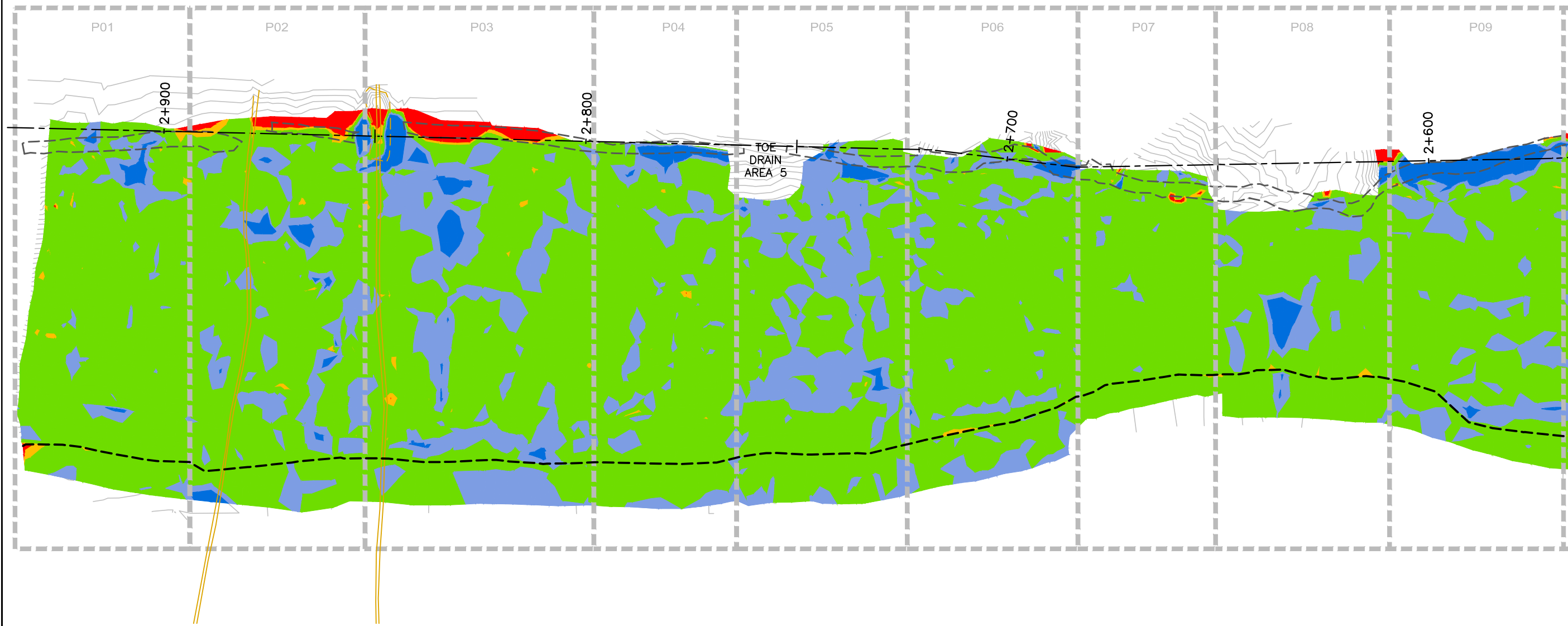
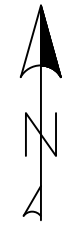
SCALE NTS

ISSUED FOR TENDER

ISSUED FOR CONSTRUCTION

DWG. No.	PROJECT No.	PHASE No.
H-2	19-1138	115


NOTE:  
NCL HEATMAP GENERATED USING COMPARISON  
BETWEEN NCL LIFT 4 AND OG BASE SURVEY



EMRS RECLAMATION — NCL HEAT MAP

(SEPTEMBER 1, 2021) SCALE: N.T.S.

Horizontal Datum:  
North American Datum 1983 (NAD83)  
6 Degree Universal Transverse Mercator  
(UTM) Grid Coordinates, Zone 15.  
Vertical Datum:  
Canadian Geodetic Vertical Datum,  
1928 Adjustment, Geodetic Elevations

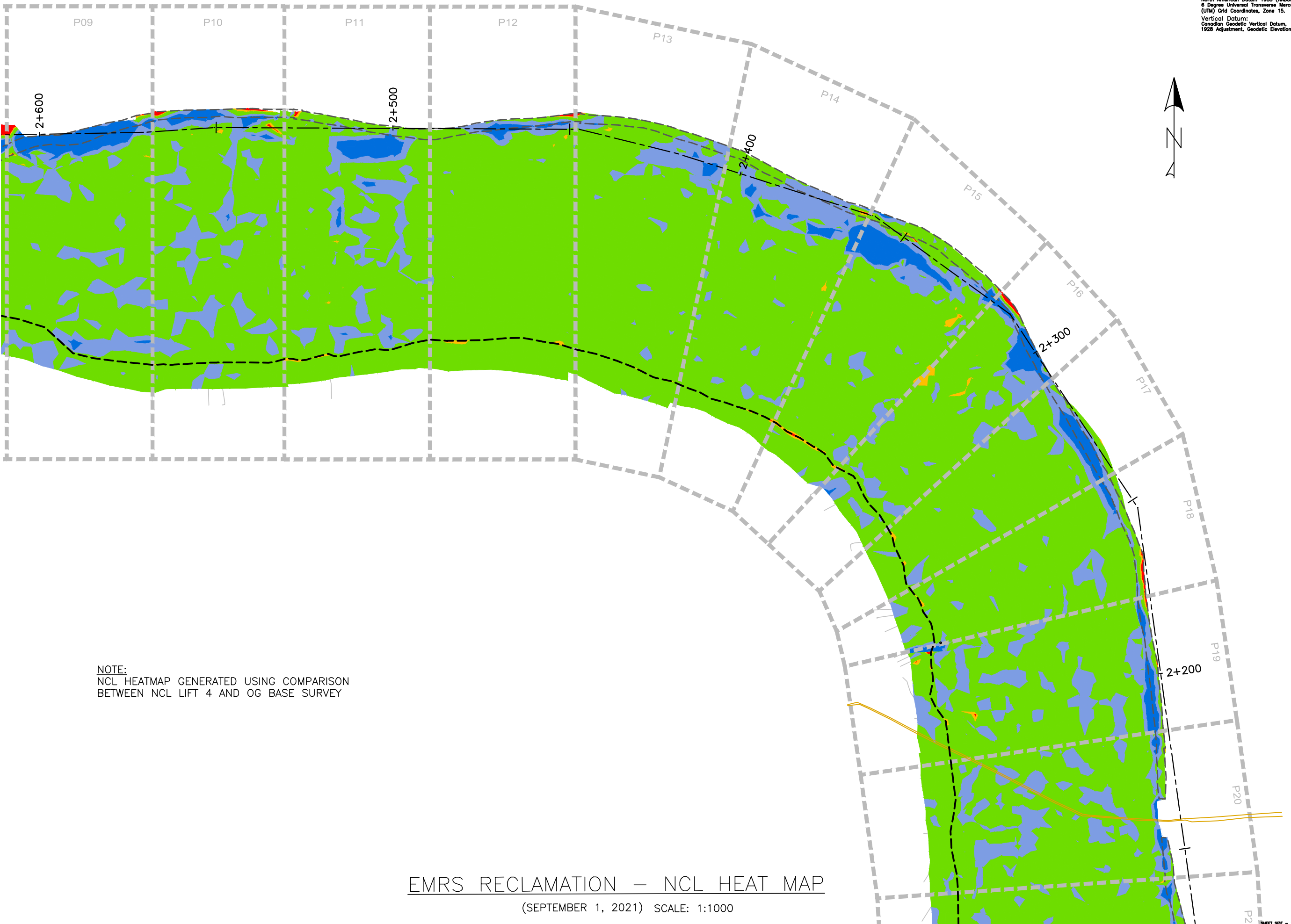


DESIGNER

REVISIONS	
DATE	REMARKS

LEGEND

< 1.40m	<span style="color: red;">█</span>
1.40m to 1.45m	<span style="color: orange;">█</span>
1.45m to 1.60m	<span style="color: green;">█</span>
1.60m to 1.70m	<span style="color: blue;">█</span>
> 1.70m	<span style="color: darkblue;">█</span>



NOTE:  
NCL HEATMAP GENERATED USING COMPARISON  
BETWEEN NCL LIFT 4 AND OG BASE SURVEY

EMRS RECLAMATION — NCL HEAT MAP  
(SEPTEMBER 1, 2021) SCALE: 1:1000

PROJECT TITLE  
NEW GOLD INC  
RAINY RIVER  
PROJECT

DRAWING TITLE  
2021 EMRS  
RECLAMATION

PURPOSE  
NCL  
HEAT MAP

DATE SEPTEMBER 1, 2021

DRAWN JTS

CHECKED


SCALE NTS

ISSUED FOR TENDER

ISSUED FOR CONSTRUCTION

DWG. No.	PROJECT No.	PHASE No.
H-4	19-1138	115

Horizontal Datum:  
 North American Datum 1983 (NAD83)  
 6 Degree Universal Transverse Mercator  
 (UTM) Grid Coordinates, Zone 15.  
 Vertical Datum:  
 Canadian Geodetic Vertical Datum,  
 1928 Adjustment, Geodetic Elevations



DESIGNER

REVISIONS	
DATE	REMARKS

LEGEND	
< 1.40m	<span style="display:inline-block; width:15px; height:15px; background-color:red;"></span>
1.40m to 1.45m	<span style="display:inline-block; width:15px; height:15px; background-color:orange;"></span>
1.45m to 1.60m	<span style="display:inline-block; width:15px; height:15px; background-color:lightgreen;"></span>
1.60m to 1.70m	<span style="display:inline-block; width:15px; height:15px; background-color:lightblue;"></span>
> 1.70m	<span style="display:inline-block; width:15px; height:15px; background-color:blue;"></span>

PROJECT TITLE  
 NEW GOLD INC  
 RAINY RIVER  
 PROJECT

DRAWING TITLE  
 2021 EMRS  
 RECLAMATION

PURPOSE  
 NCL  
 HEAT MAP

DATE SEPTEMBER 1, 2021

DRAWN JTS

CHECKED

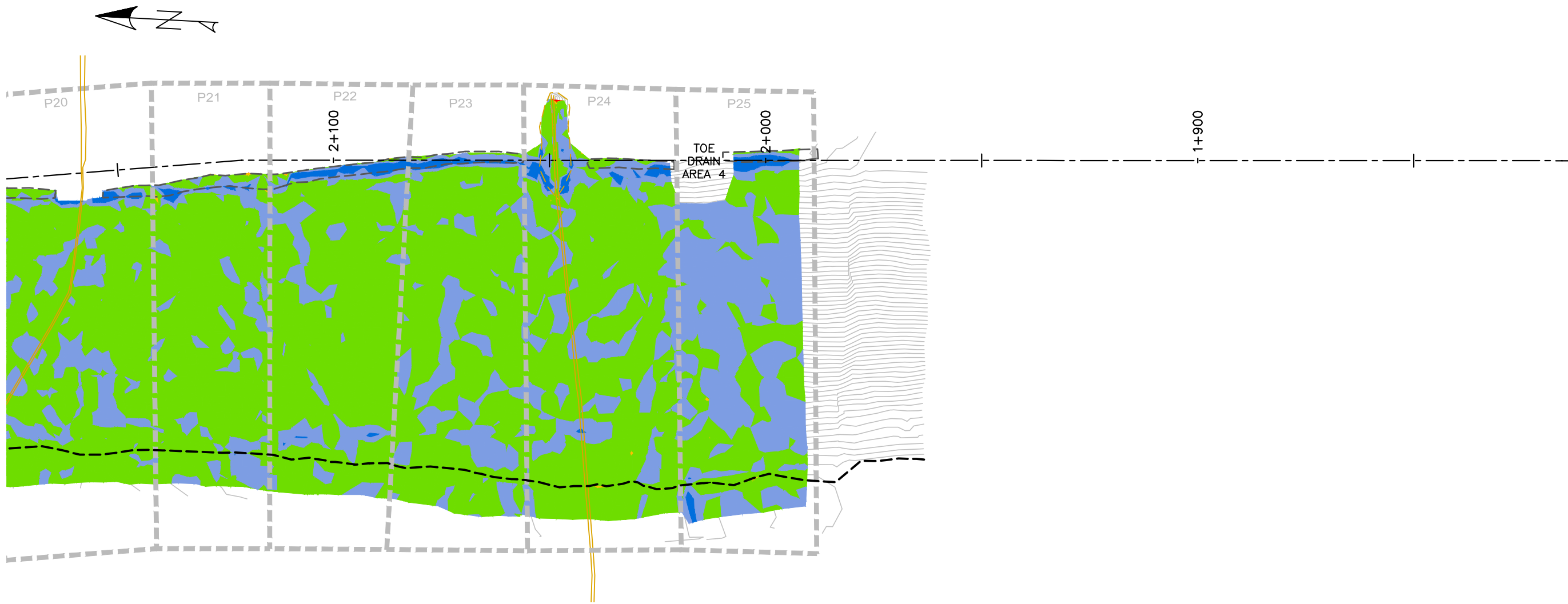
SCALE NTS

ISSUED FOR TENDER

ISSUED FOR CONSTRUCTION

DWG. No.	PROJECT No.	PHASE No.
H-6	19-1138	115


SHEET SIZE - 11' x 17'



EMRS RECLAMATION — NCL HEAT MAP

(SEPTEMBER 1, 2021) SCALE: 1:1000

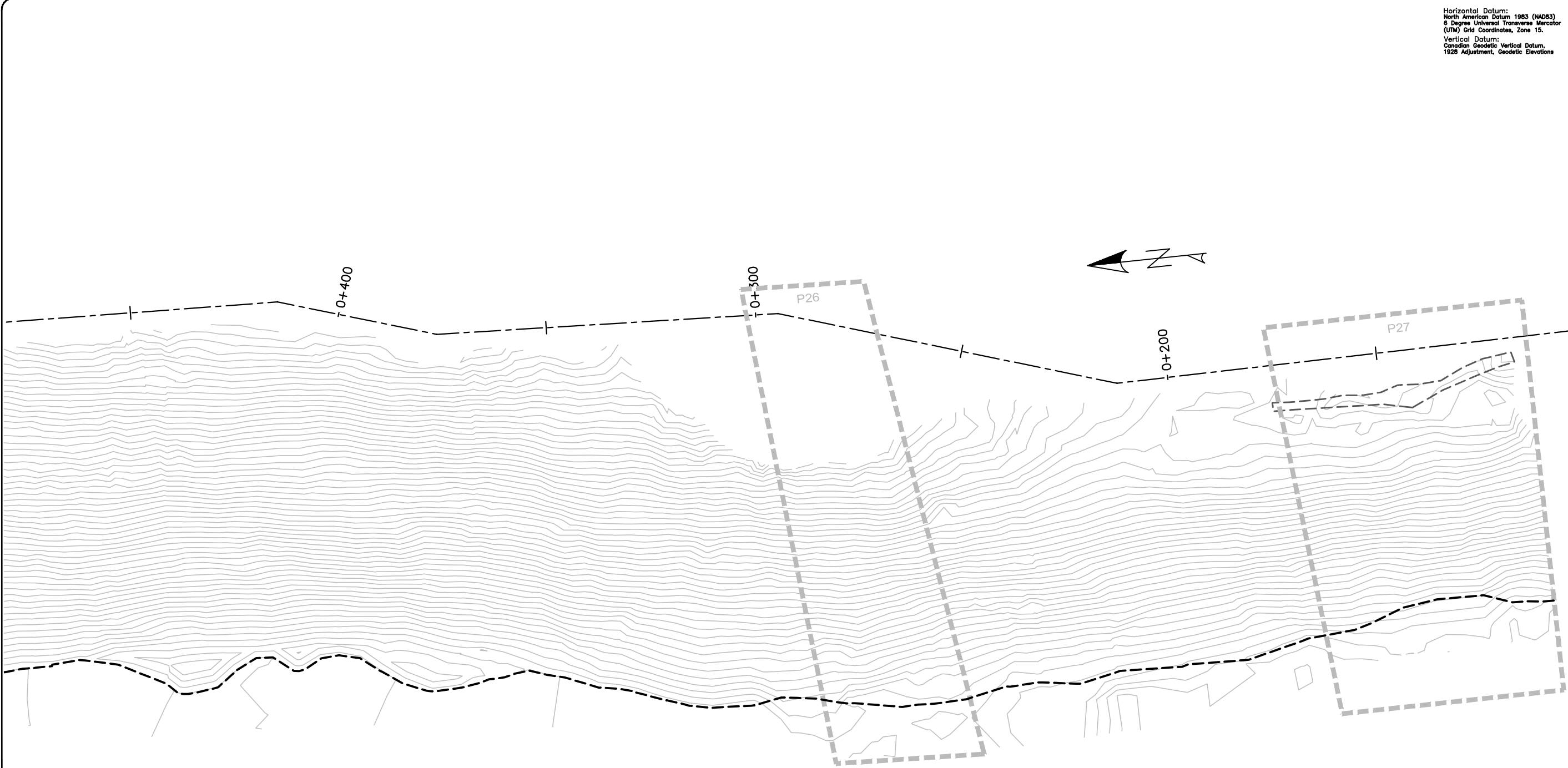
Horizontal Datum: 1983  
 North American Datum 1983 (NAD83)  
 6 Degree Universal Transverse Mercator  
 (UTM) Grid Coordinates, Zone 15.  
 Vertical Datum:  
 Canadian Geodetic Vertical Datum,  
 1928 Adjustment, Geodetic Elevations



DESIGNER

REVISIONS	
DATE	REMARKS

LEGEND	
< 1.40m	<span style="display:inline-block; width:15px; height:15px; background-color:red;"></span>
1.40m to 1.45m	<span style="display:inline-block; width:15px; height:15px; background-color:orange;"></span>
1.45m to 1.60m	<span style="display:inline-block; width:15px; height:15px; background-color:yellow;"></span>
1.60m to 1.70m	<span style="display:inline-block; width:15px; height:15px; background-color:lightblue;"></span>
> 1.70m	<span style="display:inline-block; width:15px; height:15px; background-color:blue;"></span>



PROJECT TITLE  
 NEW GOLD INC  
 RAINY RIVER  
 PROJECT

DRAWING TITLE  
 2021 EMRS  
 RECLAMATION

PURPOSE  
 NCL  
 HEAT MAP

DATE SEPTEMBER 1, 2021

DRAWN JTS

CHECKED

SCALE NTS

ISSUED FOR TENDER

ISSUED FOR CONSTRUCTION

DWG. No.	PROJECT No.	PHASE No.
H-7	19-1138	115

EMRS RECLAMATION – NCL HEAT MAP

(SEPTEMBER 1, 2021) SCALE: 1:1000

DESIGNER

REVISIONS	
DATE	REMARKS

LEGEND

< 1.40m	<span style="color: red;">█</span>
1.40m to 1.45m	<span style="color: orange;">█</span>
1.45m to 1.60m	<span style="color: green;">█</span>
1.60m to 1.70m	<span style="color: blue;">█</span>
> 1.70m	<span style="color: darkblue;">█</span>

Horizontal Datum:  
North American Datum 1983 (NAD83)  
6 Degree Universal Transverse Mercator  
(UTM) Grid Coordinates, Zone 15.  
Vertical Datum:  
Canadian Geodetic Vertical Datum,  
1929 Adjustment, Geodetic Elevations

PROJECT TITLE  
NEW GOLD INC  
RAINY RIVER  
PROJECT

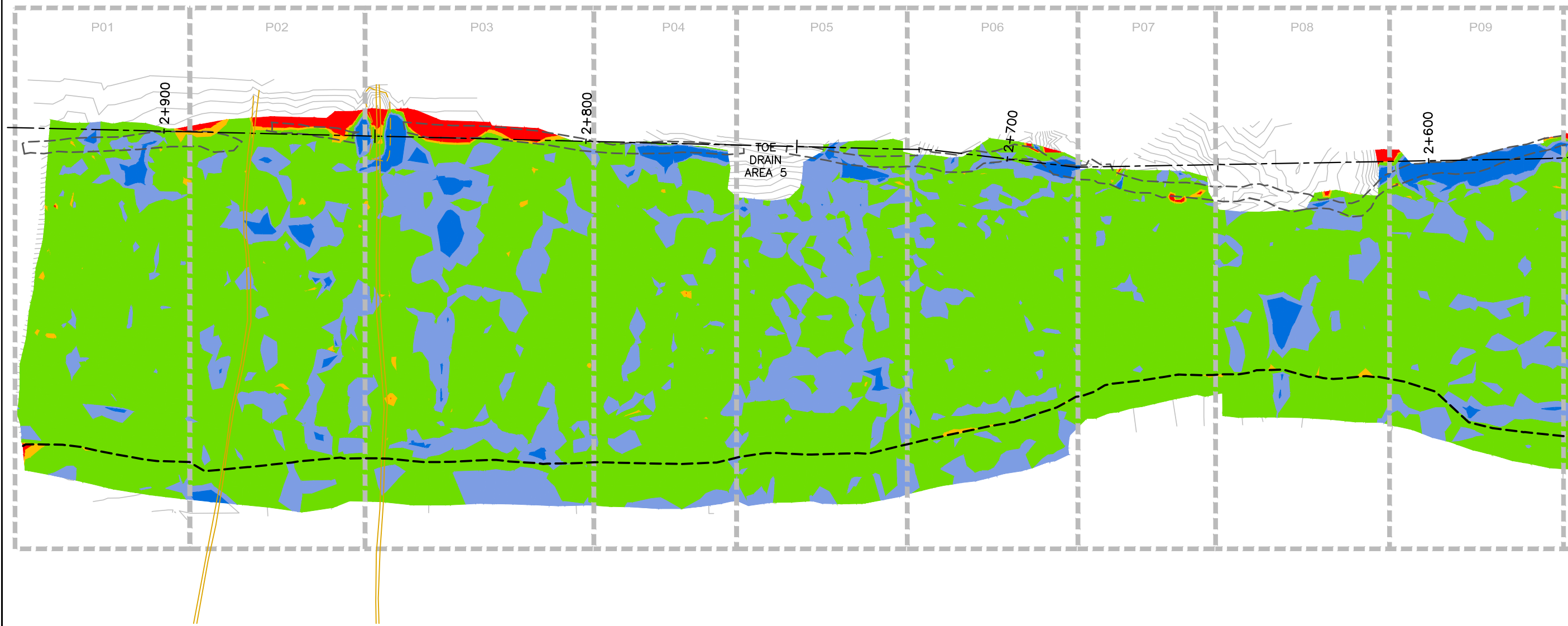
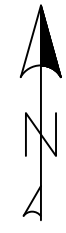
DRAWING TITLE  
2021 EMRS  
RECLAMATION

PURPOSE  
NCL  
HEAT MAP

DATE SEPTEMBER 2, 2021  
DRAWN JTS  
CHECKED  
SCALE NTS  
ISSUED FOR TENDER  
ISSUED FOR CONSTRUCTION

DWG. No. PROJECT No. PHASE No.  
H-2 19-1138 115


NOTE:  
NCL HEATMAP GENERATED USING COMPARISON  
BETWEEN NCL LIFT 4 AND OG BASE SURVEY



EMRS RECLAMATION — NCL HEAT MAP

(SEPTEMBER 2, 2021) SCALE: N.T.S.

Horizontal Datum: 1983 (NAD83)  
 North American Datum 1983 (NAD83)  
 6 Degree Universal Transverse Mercator  
 (UTM) Grid Coordinates, Zone 15.  
 Vertical Datum: Canadian Geodetic Vertical Datum,  
 1928 Adjustment, Geodetic Elevations

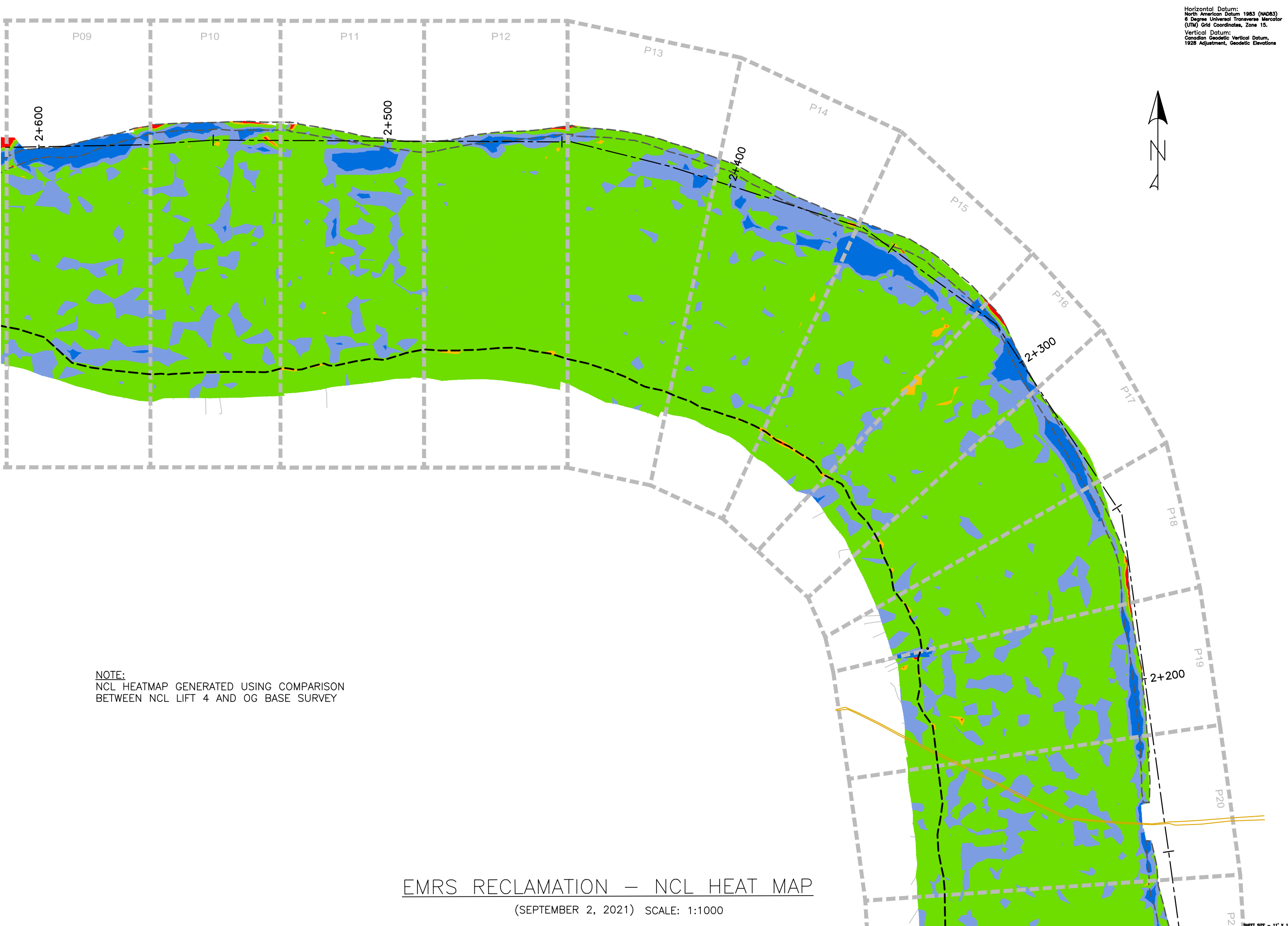


DESIGNER

REVISIONS	
DATE	REMARKS

LEGEND

< 1.40m	<span style="display:inline-block; width:15px; height:15px; background-color:red; border:1px solid black;"></span>
1.40m to 1.45m	<span style="display:inline-block; width:15px; height:15px; background-color:orange; border:1px solid black;"></span>
1.45m to 1.60m	<span style="display:inline-block; width:15px; height:15px; background-color:limegreen; border:1px solid black;"></span>
1.60m to 1.70m	<span style="display:inline-block; width:15px; height:15px; background-color:lightblue; border:1px solid black;"></span>
> 1.70m	<span style="display:inline-block; width:15px; height:15px; background-color:blue; border:1px solid black;"></span>



NOTE:  
 NCL HEATMAP GENERATED USING COMPARISON  
 BETWEEN NCL LIFT 4 AND OG BASE SURVEY

PROJECT TITLE  
 NEW GOLD INC  
 RAINY RIVER  
 PROJECT

DRAWING TITLE  
 2021 EMRS  
 RECLAMATION

PURPOSE  
 NCL  
 HEAT MAP


DATE SEPTEMBER 2, 2021  
 DRAWN JTS  
 CHECKED  
 SCALE NTS  
 ISSUED FOR TENDER  
 ISSUED FOR CONSTRUCTION

DWG. No. PROJECT No. PHASE No.  
 H-4 19-1138 115

EMRS RECLAMATION — NCL HEAT MAP

(SEPTEMBER 2, 2021) SCALE: 1:1000

Horizontal Datum:  
 North American Datum 1983 (NAD83)  
 6 Degree Universal Transverse Mercator  
 (UTM) Grid Coordinates, Zone 15.  
 Vertical Datum:  
 Canadian Geodetic Vertical Datum,  
 1928 Adjustment, Geodetic Elevations



DESIGNER

REVISIONS	
DATE	REMARKS

LEGEND	
< 1.40m	<span style="color: red;">█</span>
1.40m to 1.45m	<span style="color: orange;">█</span>
1.45m to 1.60m	<span style="color: green;">█</span>
1.60m to 1.70m	<span style="color: blue;">█</span>
> 1.70m	<span style="color: darkblue;">█</span>

PROJECT TITLE  
 NEW GOLD INC  
 RAINY RIVER  
 PROJECT

DRAWING TITLE  
 2021 EMRS  
 RECLAMATION

PURPOSE  
 NCL  
 HEAT MAP

DATE SEPTEMBER 2, 2021

DRAWN JTS

CHECKED

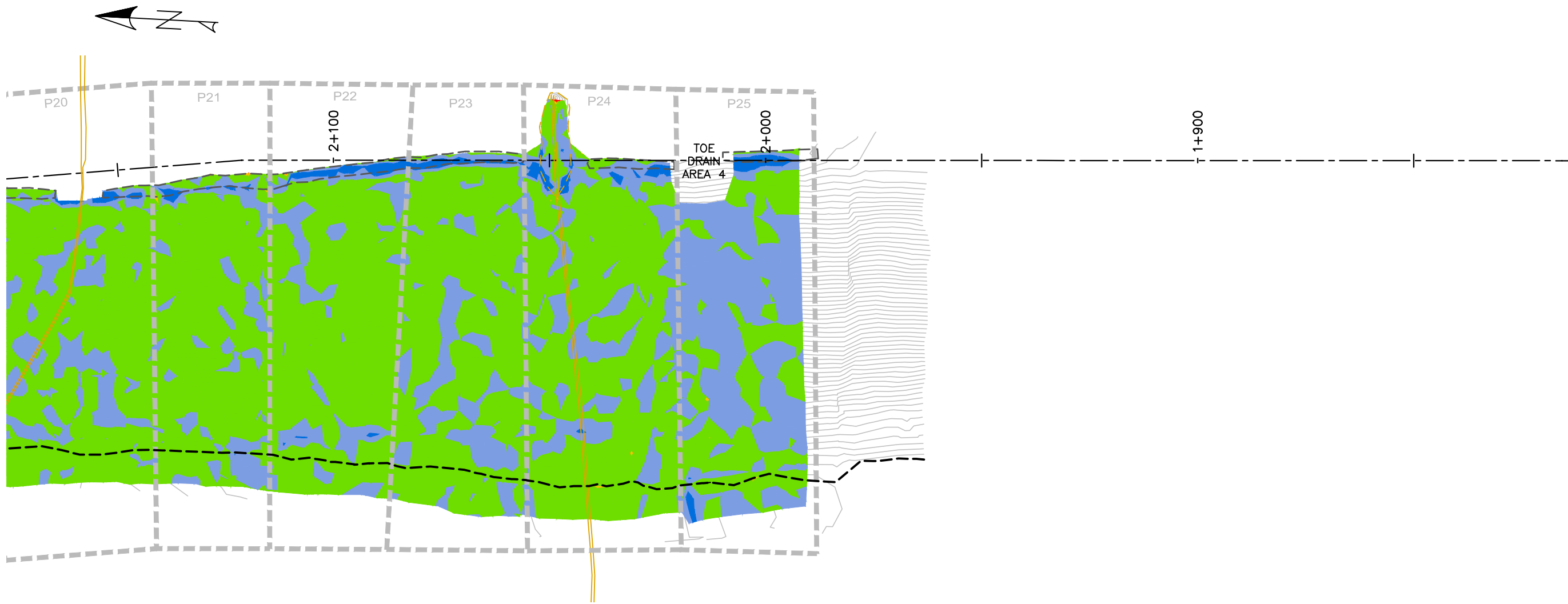
SCALE NTS

ISSUED FOR TENDER

ISSUED FOR CONSTRUCTION

DWG. No.	PROJECT No.	PHASE No.
H-6	19-1138	115


SHEET SIZE - 11' x 17'



EMRS RECLAMATION — NCL HEAT MAP

(SEPTEMBER 2, 2021) SCALE: 1:1000

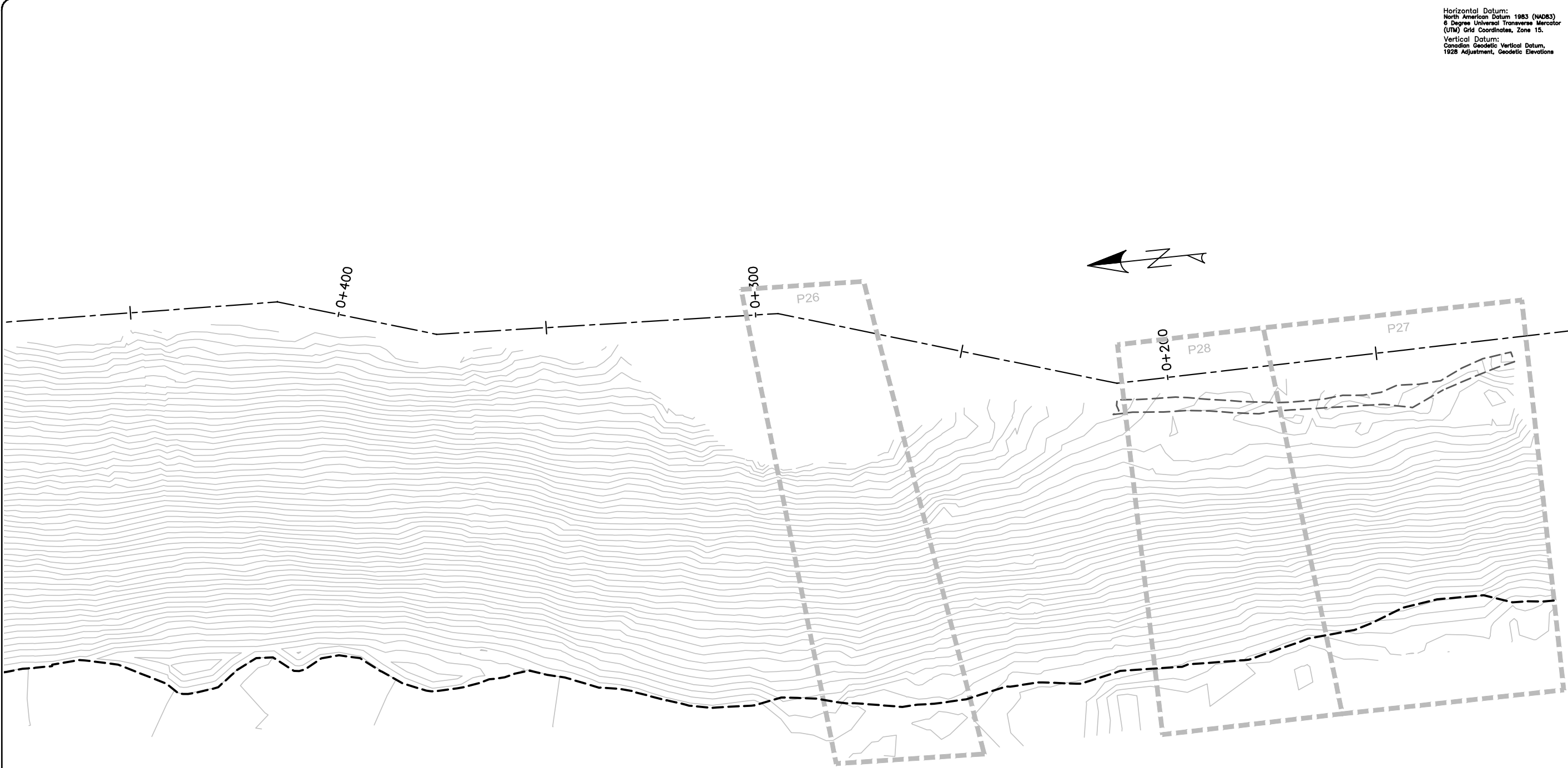
Horizontal Datum: 1983  
 North American Datum 1983 (NAD83)  
 6 Degree Universal Transverse Mercator  
 (UTM) Grid Coordinates, Zone 15.  
 Vertical Datum:  
 Canadian Geodetic Vertical Datum,  
 1928 Adjustment, Geodetic Elevations



DESIGNER

REVISIONS	
DATE	REMARKS

LEGEND	
< 1.40m	<span style="display:inline-block; width:15px; height:10px; background-color:red;"></span>
1.40m to 1.45m	<span style="display:inline-block; width:15px; height:10px; background-color:orange;"></span>
1.45m to 1.60m	<span style="display:inline-block; width:15px; height:10px; background-color:yellow;"></span>
1.60m to 1.70m	<span style="display:inline-block; width:15px; height:10px; background-color:lightblue;"></span>
> 1.70m	<span style="display:inline-block; width:15px; height:10px; background-color:blue;"></span>



PROJECT TITLE  
 NEW GOLD INC  
 RAINY RIVER  
 PROJECT

DRAWING TITLE  
 2021 EMRS  
 RECLAMATION

PURPOSE  
 NCL  
 HEAT MAP

DATE SEPTEMBER 2, 2021

DRAWN JTS

CHECKED

SCALE NTS

ISSUED FOR TENDER

ISSUED FOR CONSTRUCTION

DWG. No.	PROJECT No.	PHASE No.
H-7	19-1138	115

EMRS RECLAMATION – NCL HEAT MAP

(SEPTEMBER 2, 2021) SCALE: 1:1000

DESIGNER

REVISIONS	
DATE	REMARKS

LEGEND

< 1.40m	<span style="color: red;">█</span>
1.40m to 1.45m	<span style="color: orange;">█</span>
1.45m to 1.60m	<span style="color: green;">█</span>
1.60m to 1.70m	<span style="color: lightblue;">█</span>
> 1.70m	<span style="color: blue;">█</span>

Horizontal Datum:  
North American Datum 1983 (NAD83)  
6 Degree Universal Transverse Mercator  
(UTM) Grid Coordinates, Zone 15.  
Vertical Datum:  
Canadian Geodetic Vertical Datum,  
1929 Adjustment, Geodetic Elevations

PROJECT TITLE  
NEW GOLD INC  
RAINY RIVER  
PROJECT

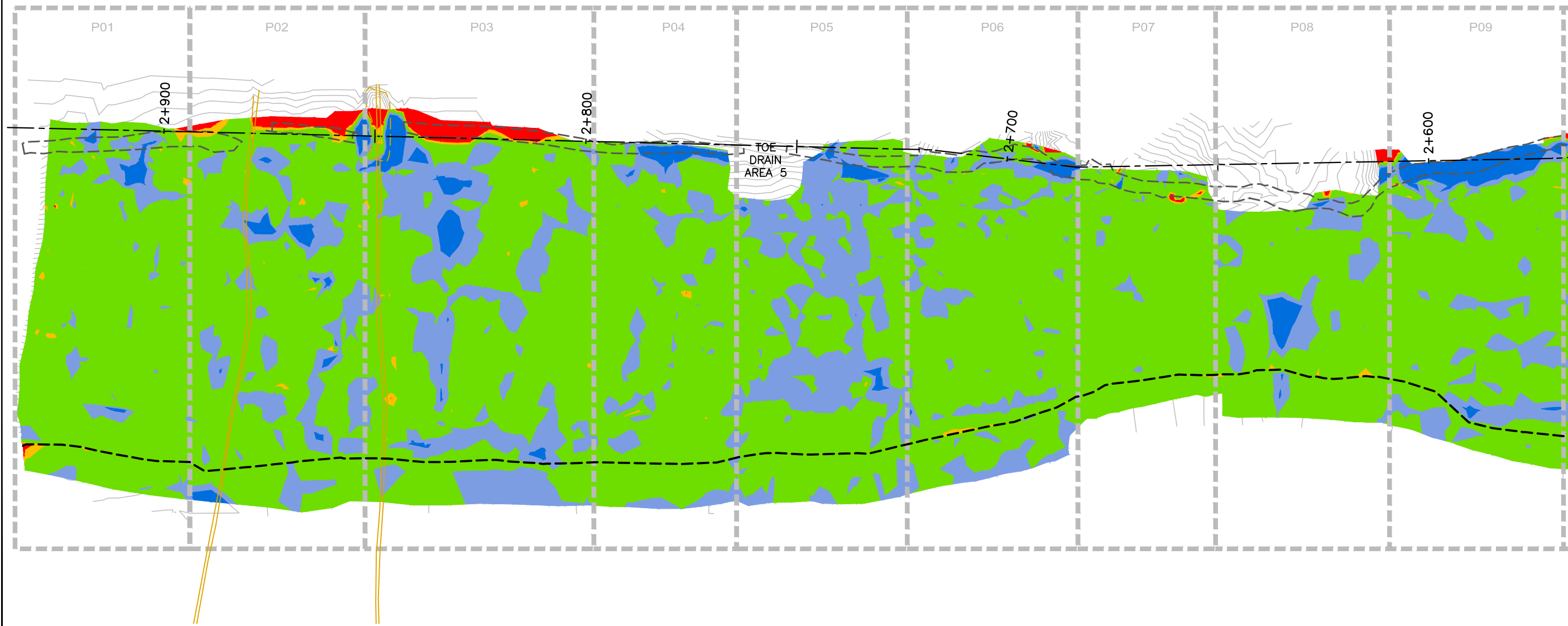
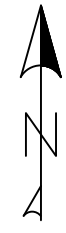
DRAWING TITLE  
2021 EMRS  
RECLAMATION

PURPOSE  
NCL  
HEAT MAP

DATE SEPTEMBER 3, 2021  
DRAWN JTS  
CHECKED  
SCALE NTS  
ISSUED FOR TENDER  
ISSUED FOR CONSTRUCTION

DWG. No. PROJECT No. PHASE No.  
H-2 19-1138 115


NOTE:  
NCL HEATMAP GENERATED USING COMPARISON  
BETWEEN NCL LIFT 4 AND OG BASE SURVEY



EMRS RECLAMATION — NCL HEAT MAP

(SEPTEMBER 3, 2021) SCALE: N.T.S.

Horizontal Datum: 1983 (NAD83)  
 North American Datum 1983 (NAD83)  
 6 Degree Universal Transverse Mercator  
 (UTM) Grid Coordinates, Zone 15.  
 Vertical Datum: Canadian Geodetic Vertical Datum,  
 1928 Adjustment, Geodetic Elevations

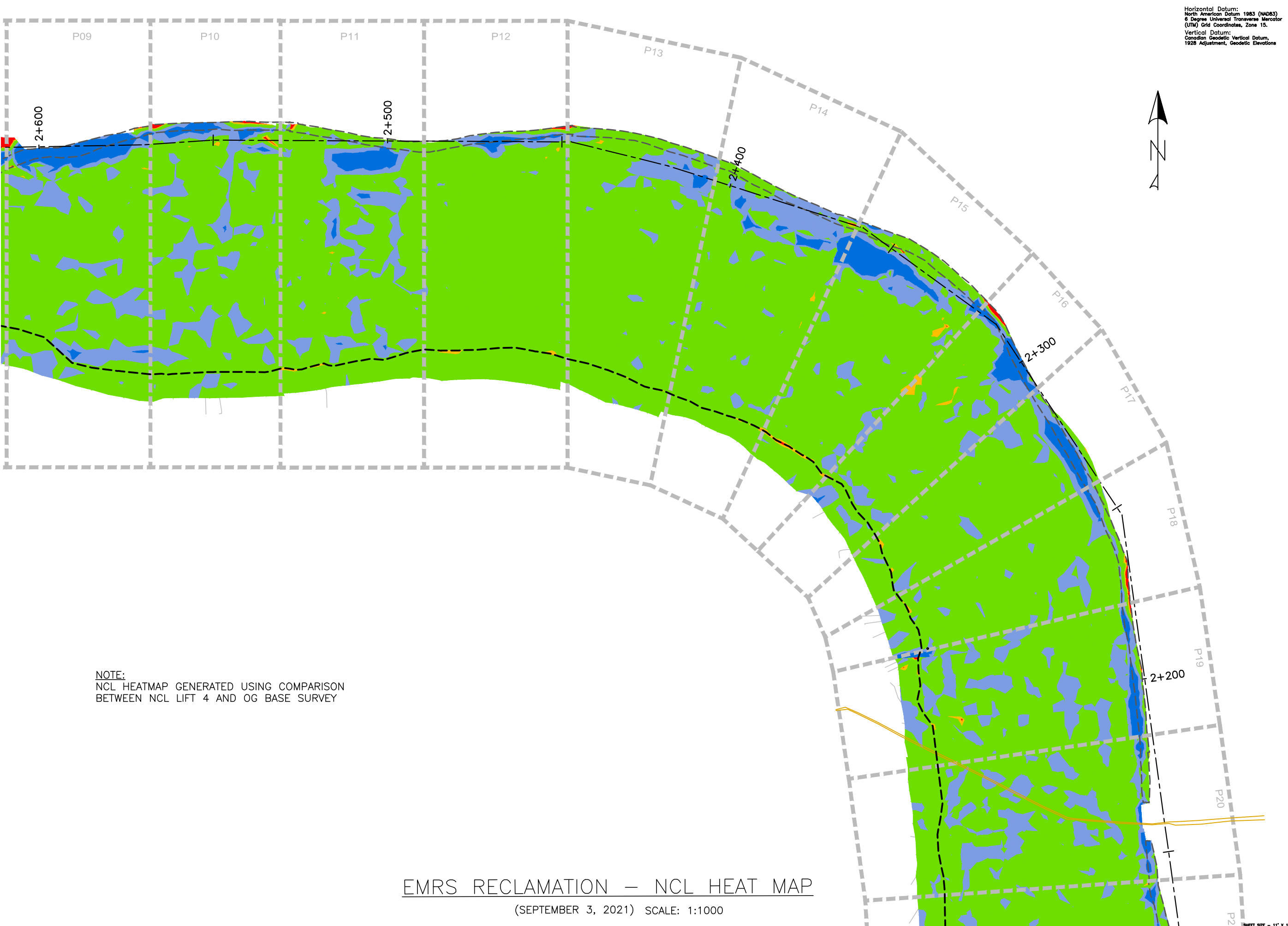


DESIGNER

REVISIONS	
DATE	REMARKS

LEGEND

< 1.40m	<span style="color: red;">█</span>
1.40m to 1.45m	<span style="color: orange;">█</span>
1.45m to 1.60m	<span style="color: green;">█</span>
1.60m to 1.70m	<span style="color: blue;">█</span>
> 1.70m	<span style="color: darkblue;">█</span>



NOTE:  
 NCL HEATMAP GENERATED USING COMPARISON  
 BETWEEN NCL LIFT 4 AND OG BASE SURVEY

EMRS RECLAMATION — NCL HEAT MAP  
 (SEPTEMBER 3, 2021) SCALE: 1:1000

PROJECT TITLE  
 NEW GOLD INC  
 RAINY RIVER  
 PROJECT

DRAWING TITLE  
 2021 EMRS  
 RECLAMATION

PURPOSE  
 NCL  
 HEAT MAP

DATE SEPTEMBER 3, 2021  
 DRAWN JTS  
 CHECKED  
 SCALE NTS  
 ISSUED FOR  
 TENDER  
 ISSUED FOR  
 CONSTRUCTION

DWG. No. PROJECT No. PHASE No.  
 H-4 19-1138 115

Horizontal Datum:  
 North American Datum 1983 (NAD83)  
 6 Degree Universal Transverse Mercator  
 (UTM) Grid Coordinates, Zone 15.  
 Vertical Datum:  
 Canadian Geodetic Vertical Datum,  
 1928 Adjustment, Geodetic Elevations



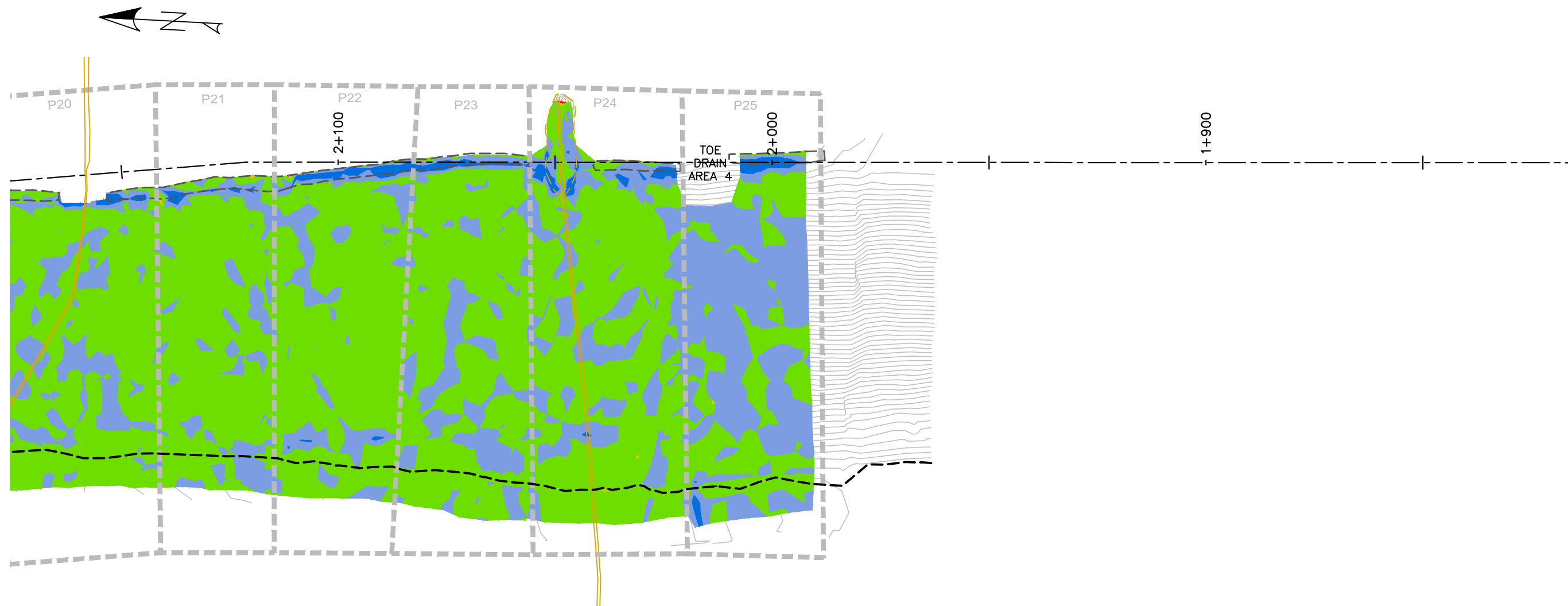
DESIGNER

REVISIONS

DATE	REMARKS

LEGEND

< 1.40m	<span style="display:inline-block; width:15px; height:15px; background-color:red;"></span>
1.40m to 1.45m	<span style="display:inline-block; width:15px; height:15px; background-color:orange;"></span>
1.45m to 1.60m	<span style="display:inline-block; width:15px; height:15px; background-color:lightgreen;"></span>
1.60m to 1.70m	<span style="display:inline-block; width:15px; height:15px; background-color:lightblue;"></span>
> 1.70m	<span style="display:inline-block; width:15px; height:15px; background-color:blue;"></span>



PROJECT TITLE  
 NEW GOLD INC  
 RAINY RIVER  
 PROJECT

DRAWING TITLE  
 2021 EMRS  
 RECLAMATION

PURPOSE  
 NCL  
 HEAT MAP

DATE SEPTEMBER 3, 2021

DRAWN JTS

CHECKED

SCALE NTS

ISSUED FOR TENDER


ISSUED FOR CONSTRUCTION

DWG. No.	PROJECT No.	PHASE No.
H-6	19-1138	115

EMRS RECLAMATION — NCL HEAT MAP

(SEPTEMBER 3, 2021) SCALE: 1:1000

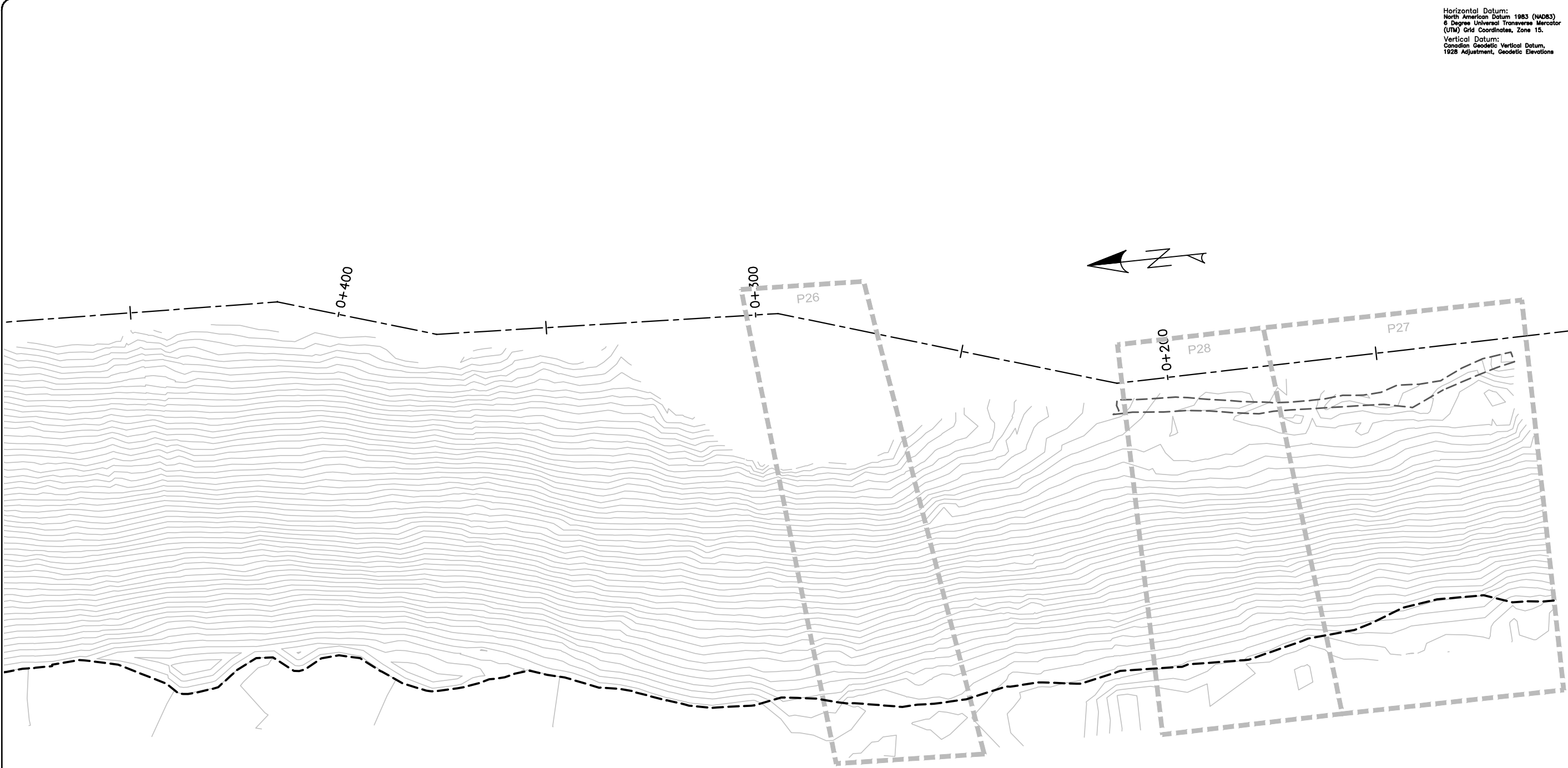
Horizontal Datum: North American Datum 1983 (NAD83)  
 North American Datum 1983 (NAD83)  
 6 Degree Universal Transverse Mercator (UTM) Grid Coordinates, Zone 15.  
 Vertical Datum: Canadian Geodetic Vertical Datum, 1928 Adjustment, Geodetic Elevations



DESIGNER

REVISIONS	
DATE	REMARKS

LEGEND	
< 1.40m	<span style="display:inline-block; width:15px; height:15px; background-color:red;"></span>
1.40m to 1.45m	<span style="display:inline-block; width:15px; height:15px; background-color:orange;"></span>
1.45m to 1.60m	<span style="display:inline-block; width:15px; height:15px; background-color:yellow;"></span>
1.60m to 1.70m	<span style="display:inline-block; width:15px; height:15px; background-color:lightblue;"></span>
> 1.70m	<span style="display:inline-block; width:15px; height:15px; background-color:blue;"></span>



PROJECT TITLE  
 NEW GOLD INC  
 RAINY RIVER  
 PROJECT

DRAWING TITLE  
 2021 EMRS  
 RECLAMATION

PURPOSE  
 NCL  
 HEAT MAP

DATE SEPTEMBER 3, 2021

DRAWN JTS

CHECKED

SCALE NTS

ISSUED FOR TENDER

ISSUED FOR CONSTRUCTION

DWG. No.	PROJECT No.	PHASE No.
H-7	19-1138	115

EMRS RECLAMATION — NCL HEAT MAP

(SEPTEMBER 3, 2021) SCALE: 1:1000

DESIGNER

REVISIONS	
DATE	REMARKS

LEGEND

< 1.40m	Red
1.40m to 1.45m	Orange
1.45m to 1.60m	Light Green
1.60m to 1.70m	Light Blue
> 1.70m	Dark Blue

Horizontal Datum:  
North American Datum 1983 (NAD83)  
6 Degree Universal Transverse Mercator  
(UTM) Grid Coordinates, Zone 15.  
Vertical Datum:  
Canadian Geodetic Vertical Datum,  
1929 Adjustment, Geodetic Elevations

PROJECT TITLE  
NEW GOLD INC  
RAINY RIVER  
PROJECT

DRAWING TITLE  
2021 EMRS  
RECLAMATION

PURPOSE  
NCL  
HEAT MAP

DATE SEPTEMBER 4, 2021

DRAWN JTS

CHECKED

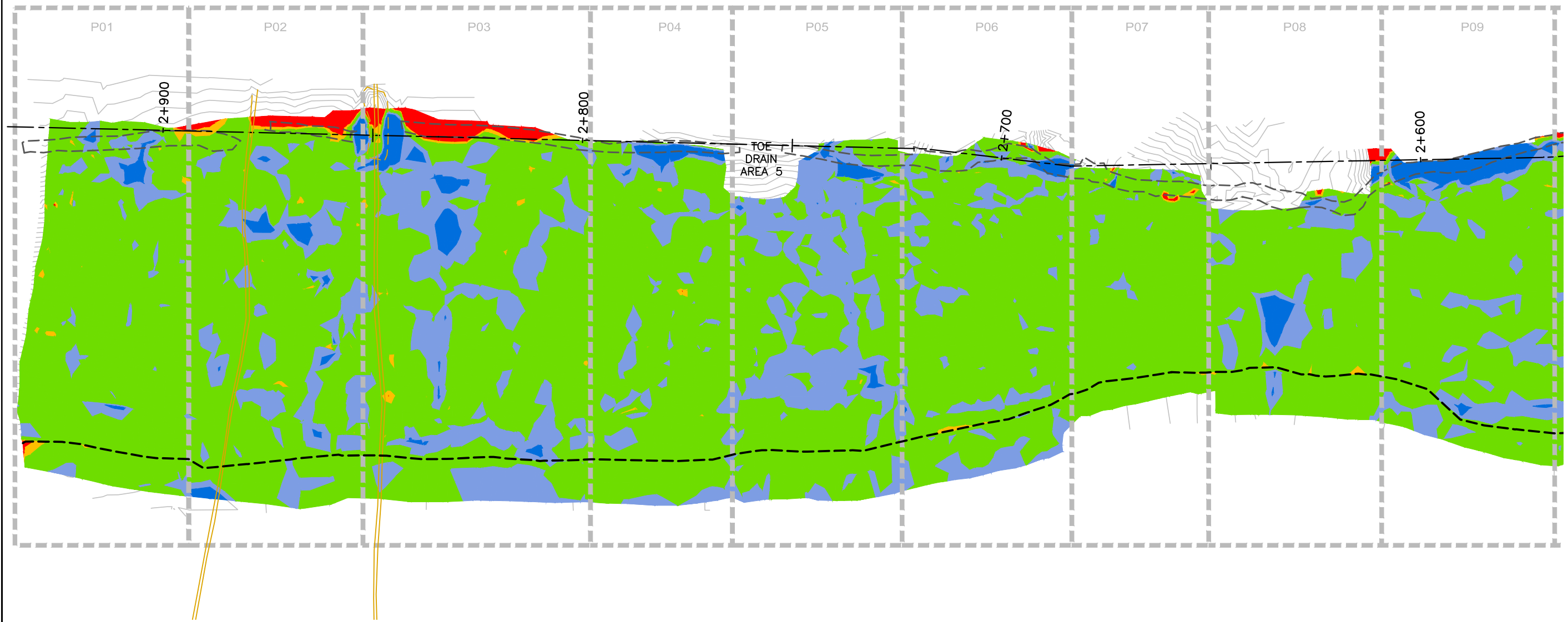
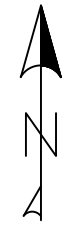
SCALE NTS

ISSUED FOR TENDER

ISSUED FOR CONSTRUCTION

DWG. No.	PROJECT No.	PHASE No.
H-2	19-1138	115


NOTE:  
NCL HEATMAP GENERATED USING COMPARISON  
BETWEEN NCL LIFT 4 AND OG BASE SURVEY



EMRS RECLAMATION — NCL HEAT MAP

(SEPTEMBER 4, 2021) SCALE: N.T.S.

Horizontal Datum: 1983 (NAD83)  
 North American Datum 1983 (NAD83)  
 6 Degree Universal Transverse Mercator  
 (UTM) Grid Coordinates, Zone 15.  
 Vertical Datum: Canadian Geodetic Vertical Datum,  
 1928 Adjustment, Geodetic Elevations

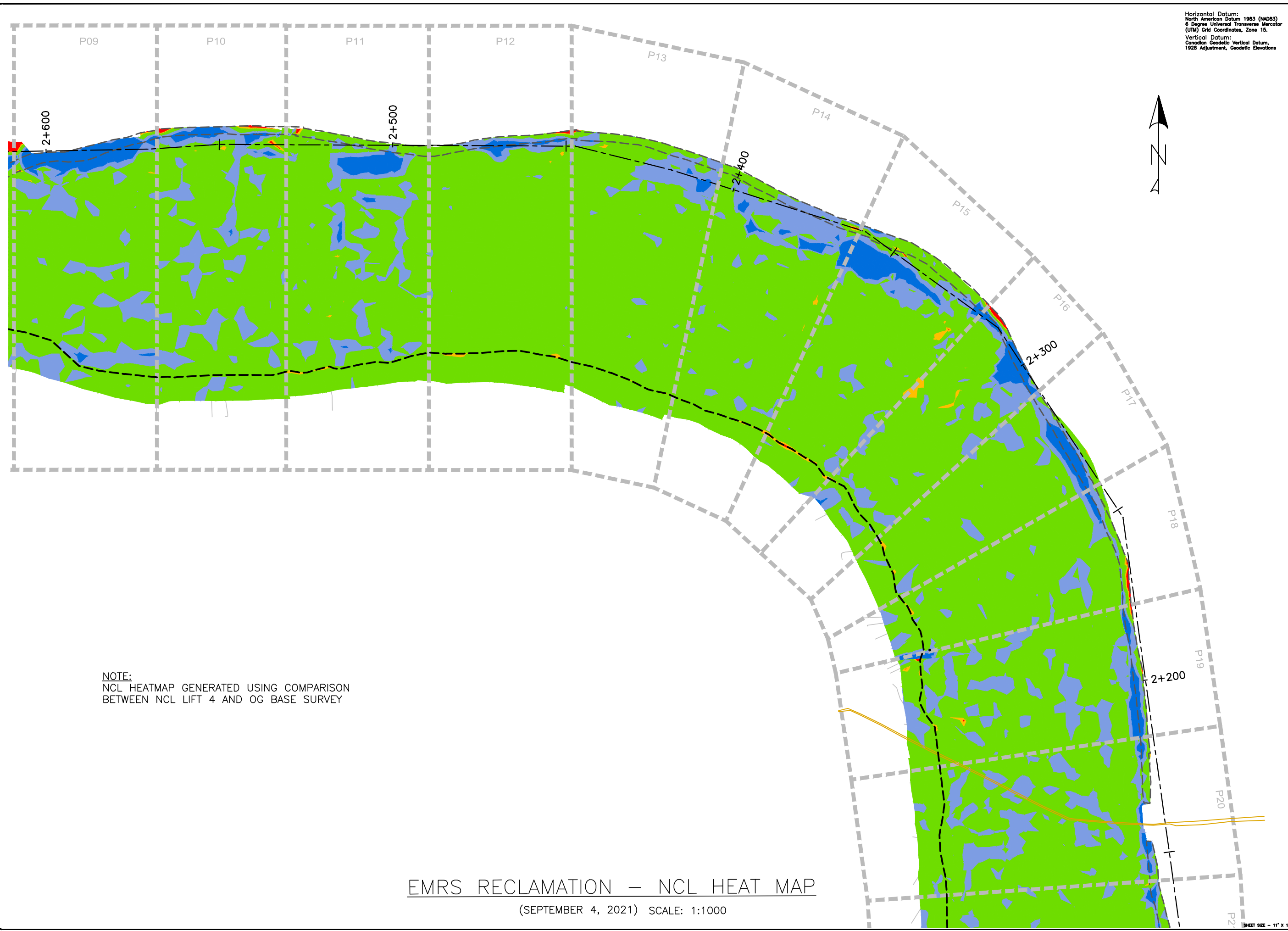


DESIGNER

REVISIONS	
DATE	REMARKS

LEGEND

< 1.40m	<span style="color: red;">█</span>
1.40m to 1.45m	<span style="color: orange;">█</span>
1.45m to 1.60m	<span style="color: green;">█</span>
1.60m to 1.70m	<span style="color: blue;">█</span>
> 1.70m	<span style="color: darkblue;">█</span>



NOTE:  
 NCL HEATMAP GENERATED USING COMPARISON  
 BETWEEN NCL LIFT 4 AND OG BASE SURVEY

EMRS RECLAMATION — NCL HEAT MAP

(SEPTEMBER 4, 2021) SCALE: 1:1000

PROJECT TITLE  
 NEW GOLD INC  
 RAINY RIVER  
 PROJECT

DRAWING TITLE  
 2021 EMRS  
 RECLAMATION

PURPOSE  
 NCL  
 HEAT MAP

DATE SEPTEMBER 4, 2021

DRAWN JTS

CHECKED


SCALE NTS

ISSUED FOR TENDER

ISSUED FOR CONSTRUCTION

DWG. No.	PROJECT No.	PHASE No.
H-4	19-1138	115

Horizontal Datum:  
 North American Datum 1983 (NAD83)  
 6 Degree Universal Transverse Mercator  
 (UTM) Grid Coordinates, Zone 15.  
 Vertical Datum:  
 Canadian Geodetic Vertical Datum,  
 1928 Adjustment, Geodetic Elevations



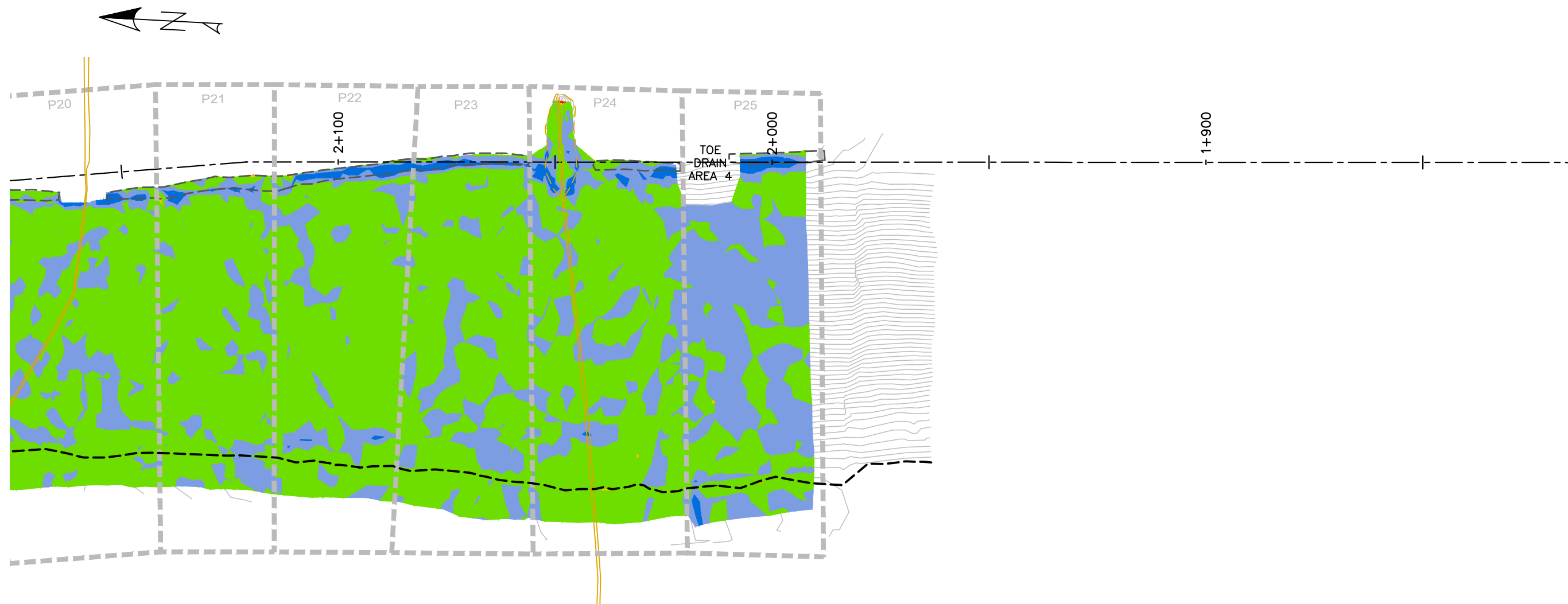
DESIGNER

REVISIONS

DATE	REMARKS

LEGEND

< 1.40m	<span style="display:inline-block; width:15px; height:15px; background-color:red;"></span>
1.40m to 1.45m	<span style="display:inline-block; width:15px; height:15px; background-color:orange;"></span>
1.45m to 1.60m	<span style="display:inline-block; width:15px; height:15px; background-color:lightgreen;"></span>
1.60m to 1.70m	<span style="display:inline-block; width:15px; height:15px; background-color:lightblue;"></span>
> 1.70m	<span style="display:inline-block; width:15px; height:15px; background-color:blue;"></span>



PROJECT TITLE

NEW GOLD INC  
 RAINY RIVER  
 PROJECT

DRAWING TITLE

2021 EMRS  
 RECLAMATION

PURPOSE

NCL  
 HEAT MAP

DATE SEPTEMBER 4, 2021

DRAWN JTS

CHECKED

SCALE NTS

ISSUED FOR TENDER


ISSUED FOR CONSTRUCTION

DWG. No.	PROJECT No.	PHASE No.
H-6	19-1138	115

EMRS RECLAMATION — NCL HEAT MAP

(SEPTEMBER 4, 2021) SCALE: 1:1000

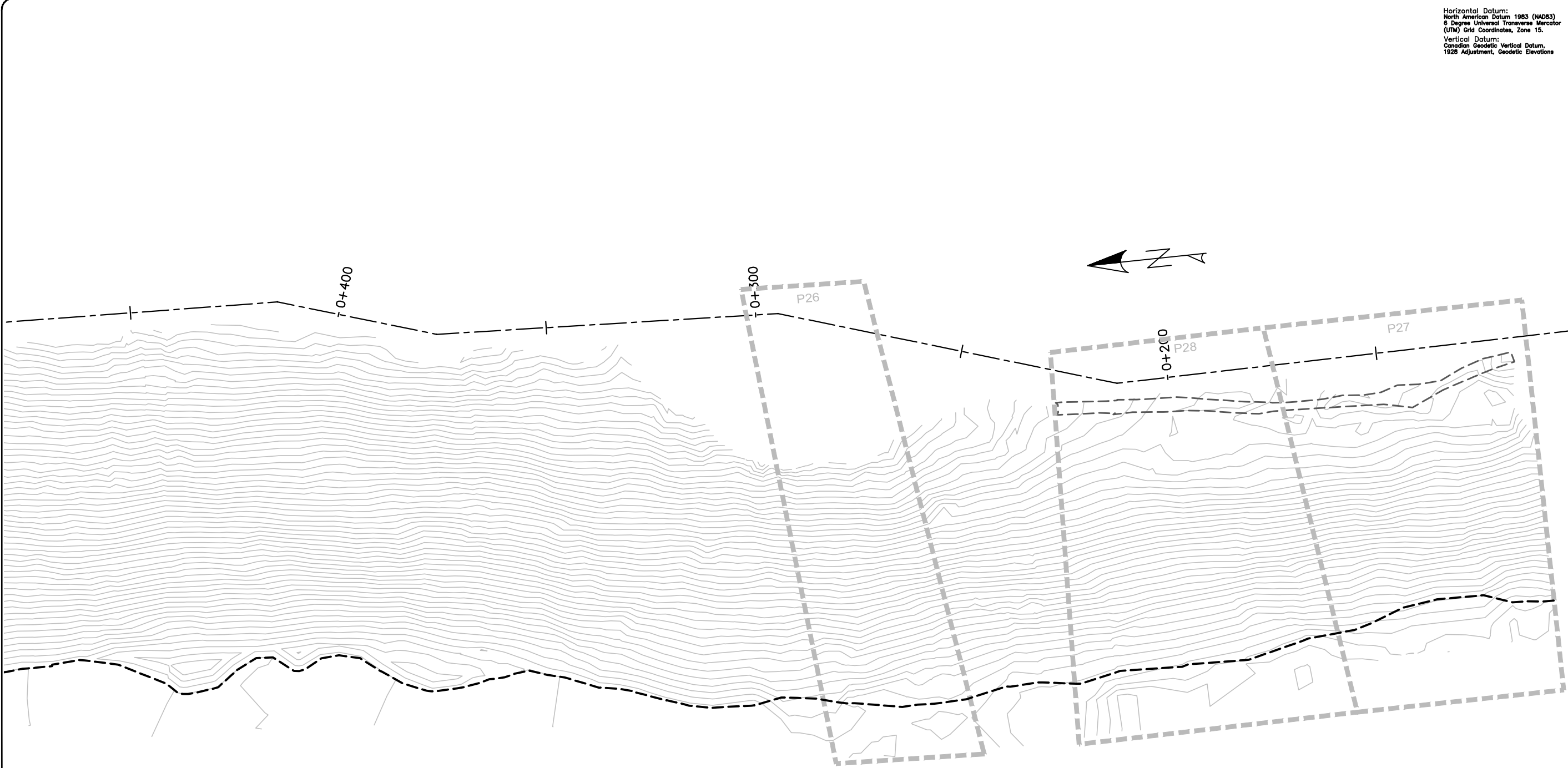
Horizontal Datum: 1983  
 North American Datum 1983 (NAD83)  
 6 Degree Universal Transverse Mercator  
 (UTM) Grid Coordinates, Zone 15.  
 Vertical Datum:  
 Canadian Geodetic Vertical Datum,  
 1928 Adjustment, Geodetic Elevations



DESIGNER

REVISIONS	
DATE	REMARKS

LEGEND	
< 1.40m	<span style="display:inline-block; width:15px; height:10px; background-color:red;"></span>
1.40m to 1.45m	<span style="display:inline-block; width:15px; height:10px; background-color:orange;"></span>
1.45m to 1.60m	<span style="display:inline-block; width:15px; height:10px; background-color:yellow;"></span>
1.60m to 1.70m	<span style="display:inline-block; width:15px; height:10px; background-color:lightblue;"></span>
> 1.70m	<span style="display:inline-block; width:15px; height:10px; background-color:blue;"></span>



PROJECT TITLE  
 NEW GOLD INC  
 RAINY RIVER  
 PROJECT

DRAWING TITLE  
 2021 EMRS  
 RECLAMATION

PURPOSE  
 NCL  
 HEAT MAP

DATE SEPTEMBER 4, 2021

DRAWN JTS

CHECKED

SCALE NTS

ISSUED FOR TENDER

ISSUED FOR CONSTRUCTION

DWG. No.	PROJECT No.	PHASE No.
H-7	19-1138	115

EMRS RECLAMATION — NCL HEAT MAP

(SEPTEMBER 4, 2021) SCALE: 1:1000

DESIGNER

REVISIONS

DATE	REMARKS

LEGEND

< 1.40m	<span style="color: red;">█</span>
1.40m to 1.45m	<span style="color: orange;">█</span>
1.45m to 1.60m	<span style="color: green;">█</span>
1.60m to 1.70m	<span style="color: blue;">█</span>
> 1.70m	<span style="color: darkblue;">█</span>

Horizontal Datum:  
North American Datum 1983 (NAD83)  
5 Degree Universal Transverse Mercator  
(UTM) Grid Coordinates, Zone 15.  
Vertical Datum:  
Canadian Geodetic Vertical Datum,  
1928 Adjustment, Geodetic Elevations

PROJECT TITLE  
NEW GOLD INC  
RAINY RIVER  
PROJECT

DRAWING TITLE  
2021 EMRS  
RECLAMATION

PURPOSE  
NCL  
HEAT MAP

DATE SEPTEMBER 6, 2021

DRAWN JTS

CHECKED

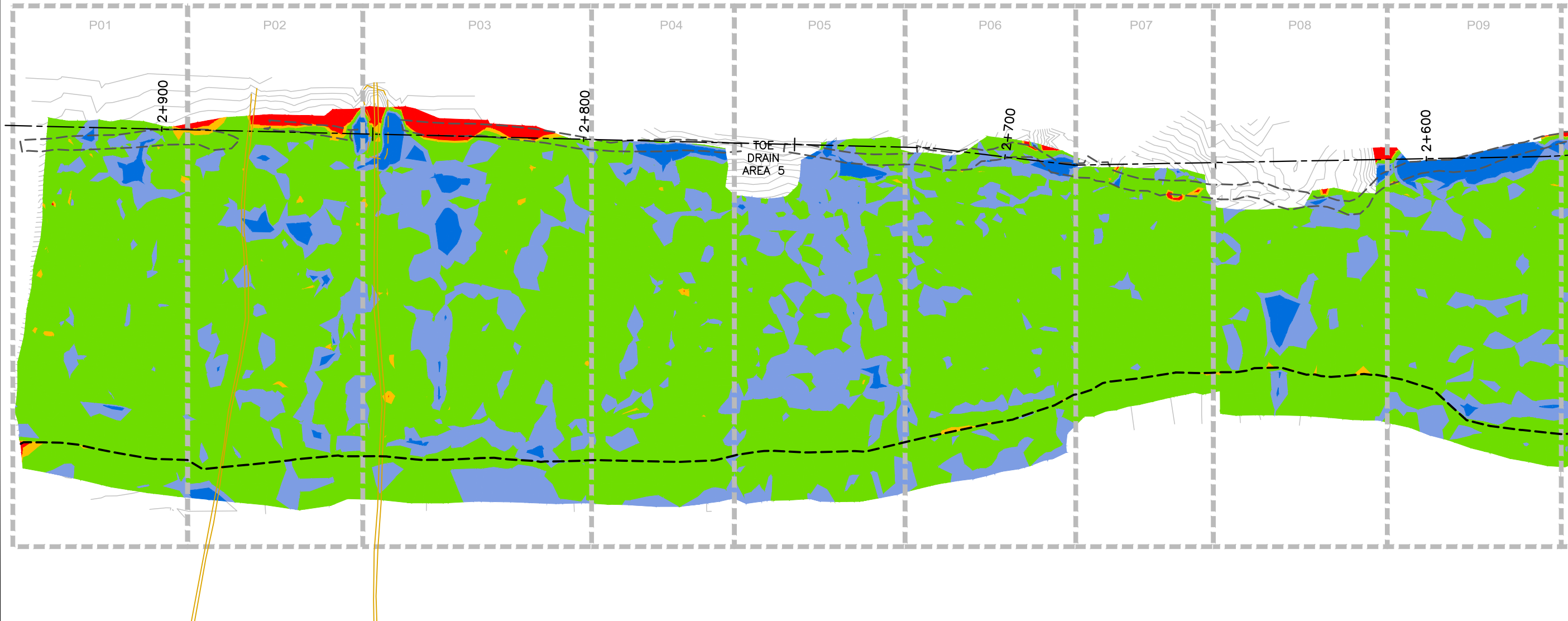
SCALE NTS

ISSUED FOR TENDER

ISSUED FOR CONSTRUCTION

DWG. No.	PROJECT No.	PHASE No.
H-2	19-1138	115

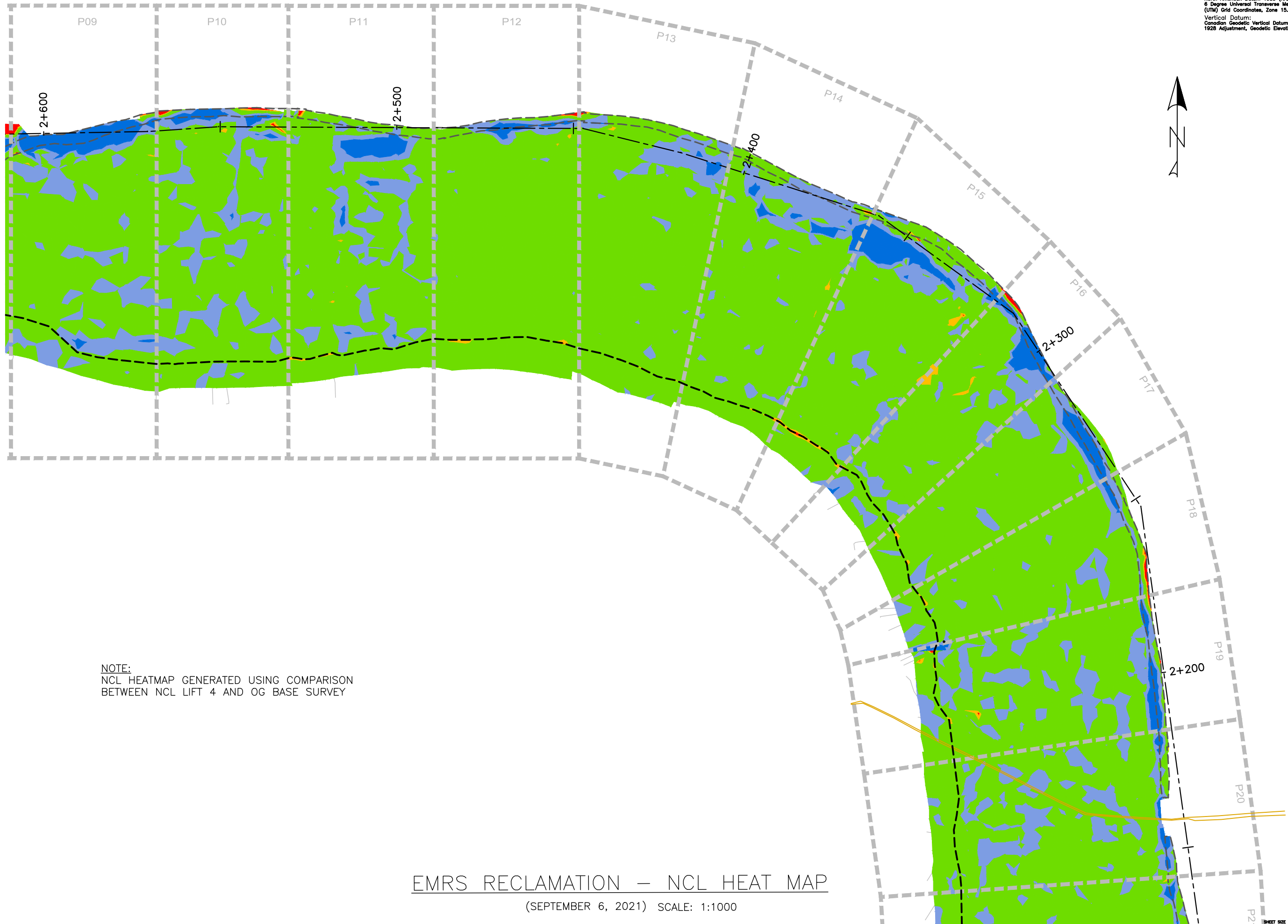
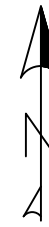

NOTE:  
NCL HEATMAP GENERATED USING COMPARISON  
BETWEEN NCL LIFT 4 AND OG BASE SURVEY



EMRS RECLAMATION – NCL HEAT MAP

(SEPTEMBER 6, 2021) SCALE: N.T.S.

Horizontal Datum:  
 North American Datum 1983 (NAD83)  
 6 Degree Universal Transverse Mercator  
 (UTM) Grid Coordinates, Zone 15.  
 Vertical Datum:  
 Canadian Geodetic Vertical Datum,  
 1928 Adjustment, Geodetic Elevations



NOTE:  
 NCL HEATMAP GENERATED USING COMPARISON  
 BETWEEN NCL LIFT 4 AND OG BASE SURVEY

DESIGNER

REVISIONS	
DATE	REMARKS


LEGEND

< 1.40m	<span style="color: red;">■</span>
1.40m to 1.45m	<span style="color: orange;">■</span>
1.45m to 1.60m	<span style="color: green;">■</span>
1.60m to 1.70m	<span style="color: blue;">■</span>
> 1.70m	<span style="color: darkblue;">■</span>

PROJECT TITLE		
NEW GOLD INC RAINY RIVER PROJECT		
DRAWING TITLE		
2021 EMRS RECLAMATION		
PURPOSE		
NCL HEAT MAP		
DATE	SEPTEMBER 6, 2021	
DRAWN	JTS	
CHECKED		
SCALE	NTS	
ISSUED FOR TENDER		
ISSUED FOR CONSTRUCTION		
DWG. No.	PROJECT No.	PHASE No.
H-4	19-1138	115

EMRS RECLAMATION – NCL HEAT MAP  
 (SEPTEMBER 6, 2021) SCALE: 1:1000

Horizontal Datum:  
 North American Datum 1983 (NAD83)  
 6 Degree Universal Transverse Mercator  
 (UTM) Grid Coordinates, Zone 15.  
 Vertical Datum:  
 Canadian Geodetic Vertical Datum,  
 1928 Adjustment, Geodetic Elevations



DESIGNER

REVISIONS	
DATE	REMARKS

LEGEND	
< 1.40m	<span style="display:inline-block; width:15px; height:15px; background-color:red;"></span>
1.40m to 1.45m	<span style="display:inline-block; width:15px; height:15px; background-color:orange;"></span>
1.45m to 1.60m	<span style="display:inline-block; width:15px; height:15px; background-color:lightgreen;"></span>
1.60m to 1.70m	<span style="display:inline-block; width:15px; height:15px; background-color:lightblue;"></span>
> 1.70m	<span style="display:inline-block; width:15px; height:15px; background-color:blue;"></span>

PROJECT TITLE  
 NEW GOLD INC  
 RAINY RIVER  
 PROJECT

DRAWING TITLE  
 2021 EMRS  
 RECLAMATION

PURPOSE  
 NCL  
 HEAT MAP

DATE SEPTEMBER 6, 2021

DRAWN JTS

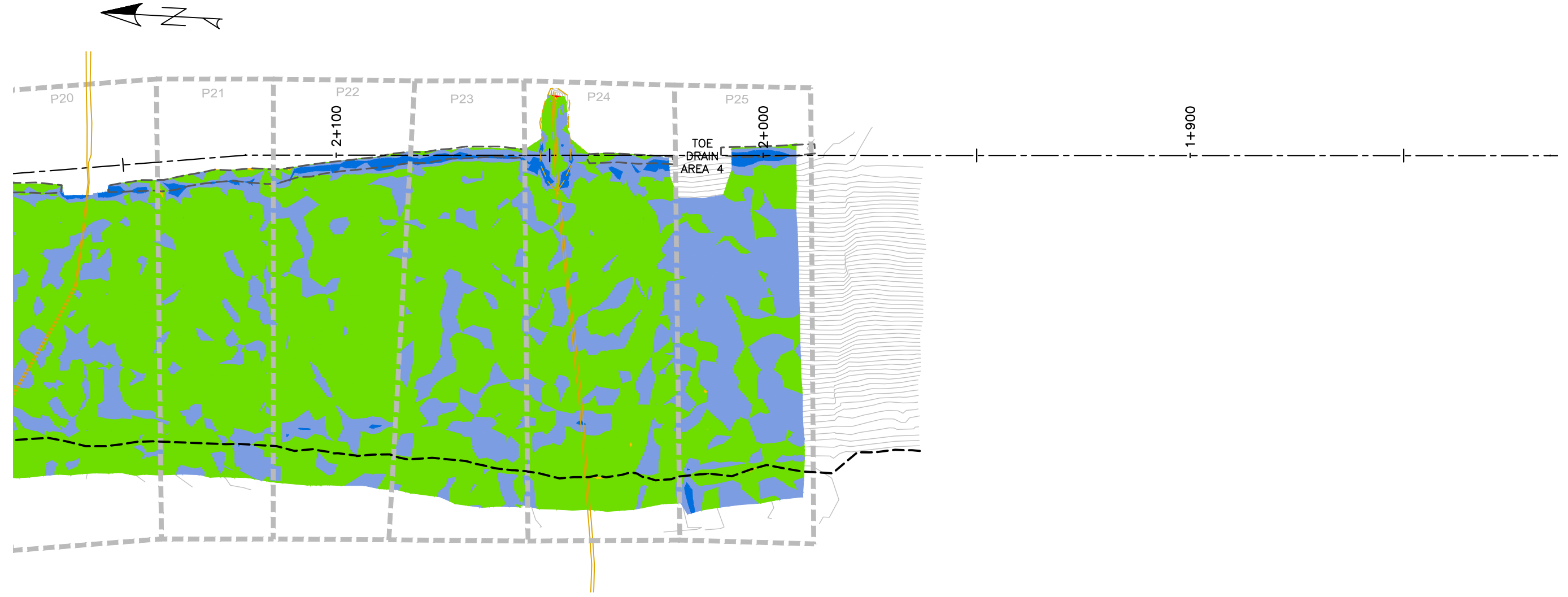
CHECKED

SCALE NTS

ISSUED FOR TENDER


ISSUED FOR CONSTRUCTION

DWG. No.	PROJECT No.	PHASE No.
H-6	19-1138	115



EMRS RECLAMATION — NCL HEAT MAP  
 (SEPTEMBER 6, 2021) SCALE: 1:1000

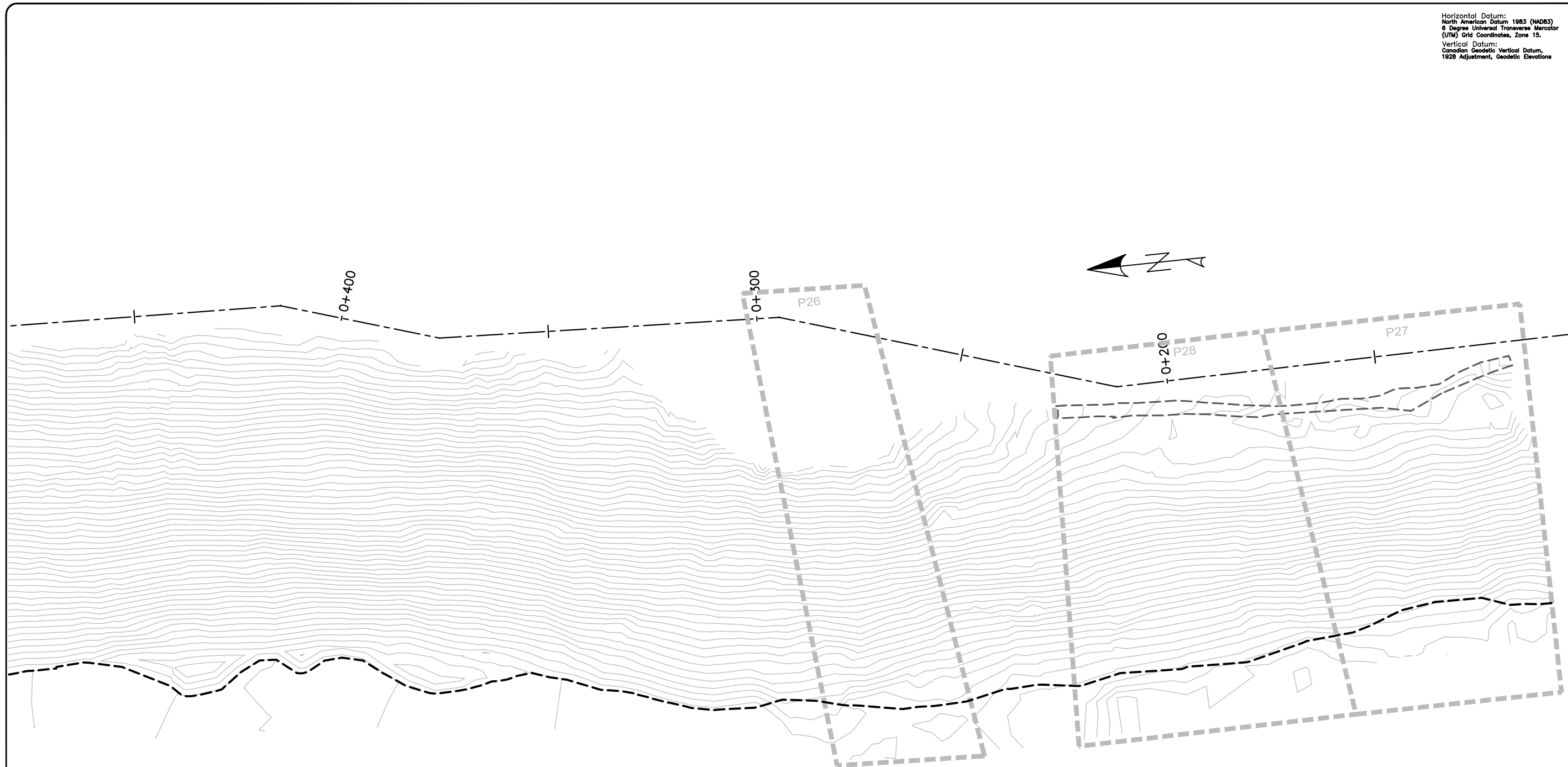
Horizontal Datum:  
 North American Datum 1983 (NAD83)  
 6 Degree Universal Transverse Mercator  
 (UTM) Grid Coordinates, Zone 15.  
 Vertical Datum:  
 Canadian Geodetic Vertical Datum,  
 1928 Adjustment, Geodetic Elevations



DESIGNER

REVISIONS	
DATE	REMARKS

LEGEND	
< 1.40m	<span style="display:inline-block; width:15px; height:15px; background-color:red;"></span>
1.40m to 1.45m	<span style="display:inline-block; width:15px; height:15px; background-color:orange;"></span>
1.45m to 1.60m	<span style="display:inline-block; width:15px; height:15px; background-color:yellow;"></span>
1.60m to 1.70m	<span style="display:inline-block; width:15px; height:15px; background-color:lightblue;"></span>
> 1.70m	<span style="display:inline-block; width:15px; height:15px; background-color:blue;"></span>



EMRS RECLAMATION — NCL HEAT MAP

(SEPTEMBER 6, 2021) SCALE: 1:1000

PROJECT TITLE  
 NEW GOLD INC  
 RAINY RIVER  
 PROJECT

DRAWING TITLE  
 2021 EMRS  
 RECLAMATION

PURPOSE  
 NCL  
 HEAT MAP

DATE SEPTEMBER 6, 2021

DRAWN JTS

CHECKED

SCALE NTS

ISSUED FOR TENDER

ISSUED FOR CONSTRUCTION

DWG. No.	PROJECT No.	PHASE No.
H-7	19-1138	115

DESIGNER

REVISIONS

DATE	REMARKS

LEGEND

- < 1.40m ■
- 1.40m to 1.45m ■
- 1.45m to 1.60m ■
- 1.60m to 1.70m ■
- > 1.70m ■

Horizontal Datum:  
North American Datum 1983 (NAD83)  
5 Degree Universal Transverse Mercator  
(UTM) Grid Coordinates, Zone 15.  
Vertical Datum:  
Canadian Geodetic Vertical Datum,  
1928 Adjustment, Geodetic Elevations

PROJECT TITLE  
NEW GOLD INC  
RAINY RIVER  
PROJECT

DRAWING TITLE  
2021 EMRS  
RECLAMATION

PURPOSE  
NCL  
HEAT MAP

DATE SEPTEMBER 7, 2021

DRAWN JTS

CHECKED

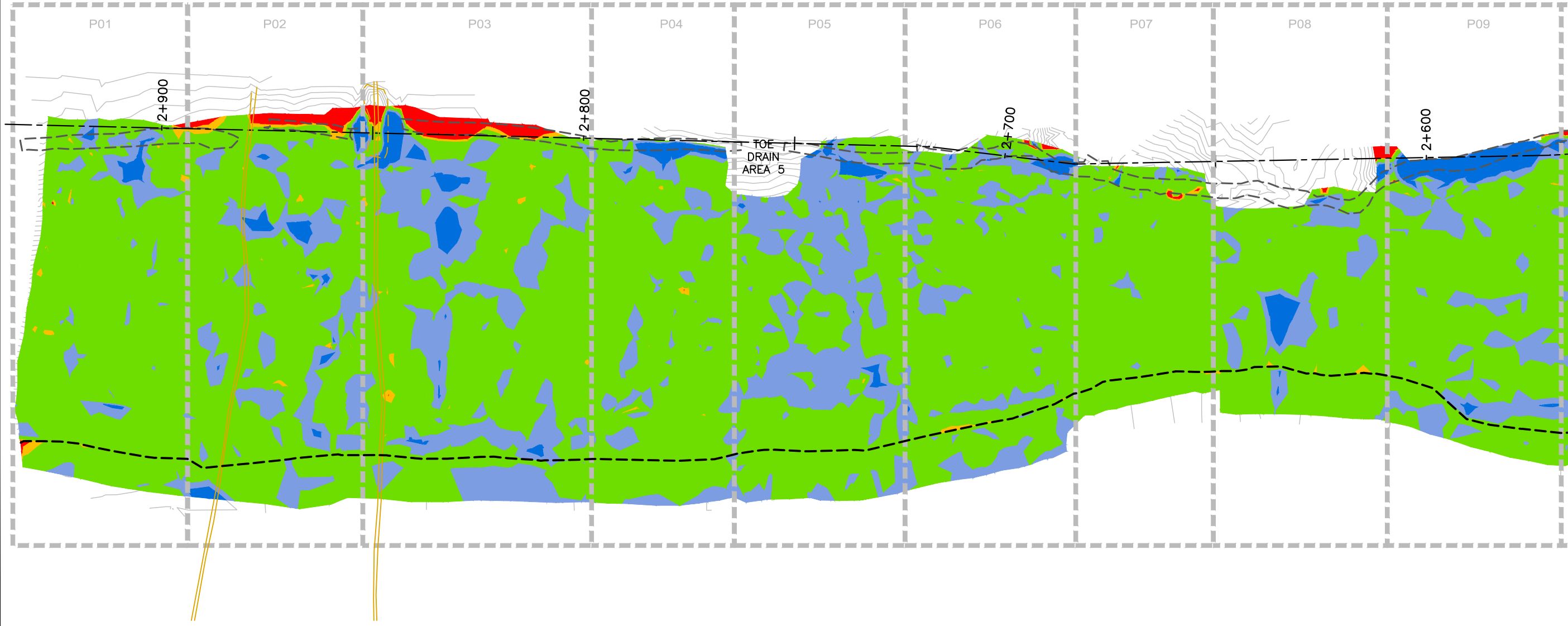
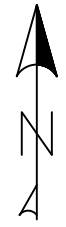
SCALE NTS

ISSUED FOR TENDER

ISSUED FOR CONSTRUCTION

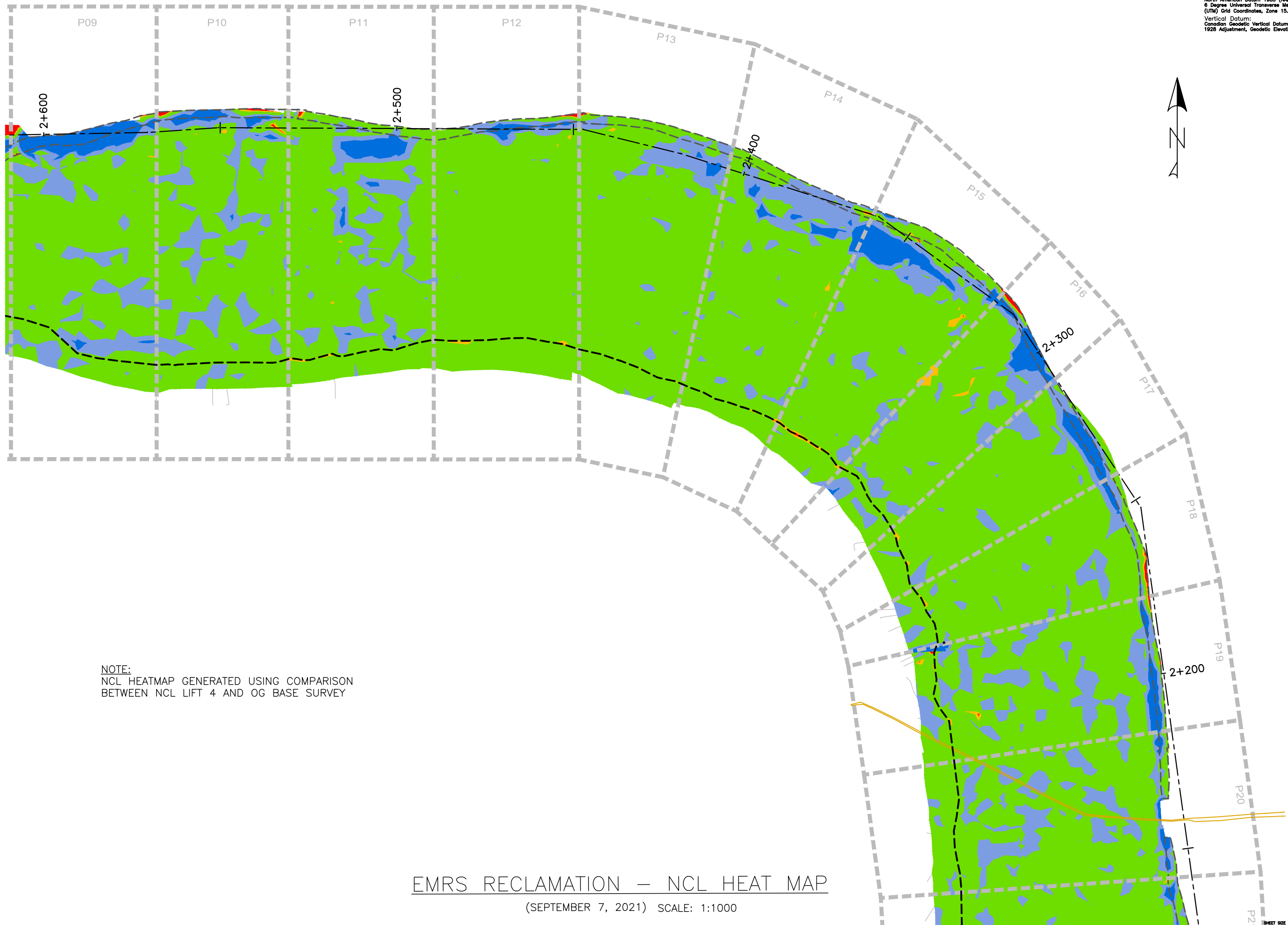
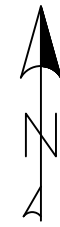

DWG. No. PROJECT No. PHASE No.  
H-2 19-1138 115

NOTE:  
NCL HEATMAP GENERATED USING COMPARISON  
BETWEEN NCL LIFT 4 AND OG BASE SURVEY



EMRS RECLAMATION – NCL HEAT MAP  
(SEPTEMBER 7, 2021) SCALE: N.T.S.

Horizontal Datum:  
 North American Datum 1983 (NAD83)  
 6 Degree Universal Transverse Mercator  
 (UTM) Grid Coordinates, Zone 15.  
 Vertical Datum:  
 Canadian Geodetic Vertical Datum,  
 1928 Adjustment, Geodetic Elevations



NOTE:  
 NCL HEATMAP GENERATED USING COMPARISON  
 BETWEEN NCL LIFT 4 AND OG BASE SURVEY

DESIGNER

REVISIONS	
DATE	REMARKS


LEGEND

< 1.40m	<span style="color: red;">█</span>
1.40m to 1.45m	<span style="color: orange;">█</span>
1.45m to 1.60m	<span style="color: green;">█</span>
1.60m to 1.70m	<span style="color: lightblue;">█</span>
> 1.70m	<span style="color: darkblue;">█</span>

PROJECT TITLE		
NEW GOLD INC RAINY RIVER PROJECT		
DRAWING TITLE		
2021 EMRS RECLAMATION		
PURPOSE		
NCL HEAT MAP		
DATE	SEPTEMBER 7, 2021	
DRAWN	JTS	
CHECKED		
SCALE	NTS	
ISSUED FOR TENDER		
ISSUED FOR CONSTRUCTION		
DWG. No.	PROJECT No.	PHASE No.
H-4	19-1138	115

EMRS RECLAMATION – NCL HEAT MAP  
 (SEPTEMBER 7, 2021) SCALE: 1:1000

Horizontal Datum:  
 North American Datum 1983 (NAD83)  
 6 Degree Universal Transverse Mercator  
 (UTM) Grid Coordinates, Zone 15.  
 Vertical Datum:  
 Canadian Geodetic Vertical Datum,  
 1928 Adjustment, Geodetic Elevations



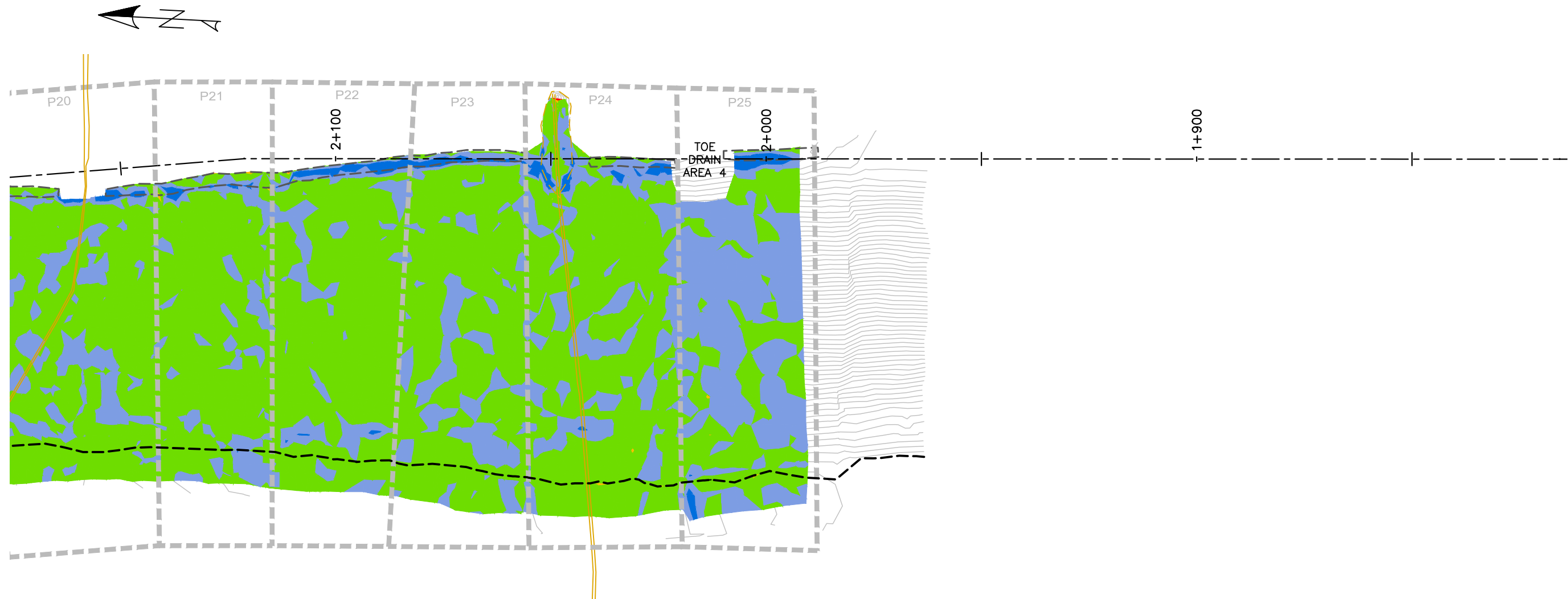
DESIGNER

REVISIONS

DATE	REMARKS

LEGEND

< 1.40m	<span style="display:inline-block; width:15px; height:15px; background-color:red;"></span>
1.40m to 1.45m	<span style="display:inline-block; width:15px; height:15px; background-color:orange;"></span>
1.45m to 1.60m	<span style="display:inline-block; width:15px; height:15px; background-color:lightgreen;"></span>
1.60m to 1.70m	<span style="display:inline-block; width:15px; height:15px; background-color:lightblue;"></span>
> 1.70m	<span style="display:inline-block; width:15px; height:15px; background-color:blue;"></span>



PROJECT TITLE  
 NEW GOLD INC  
 RAINY RIVER  
 PROJECT

DRAWING TITLE  
 2021 EMRS  
 RECLAMATION

PURPOSE  
 NCL  
 HEAT MAP

DATE SEPTEMBER 7, 2021

DRAWN JTS

CHECKED

SCALE NTS

ISSUED FOR TENDER


ISSUED FOR CONSTRUCTION

DWG. No.	PROJECT No.	PHASE No.
H-6	19-1138	115

EMRS RECLAMATION — NCL HEAT MAP

(SEPTEMBER 7, 2021) SCALE: 1:1000

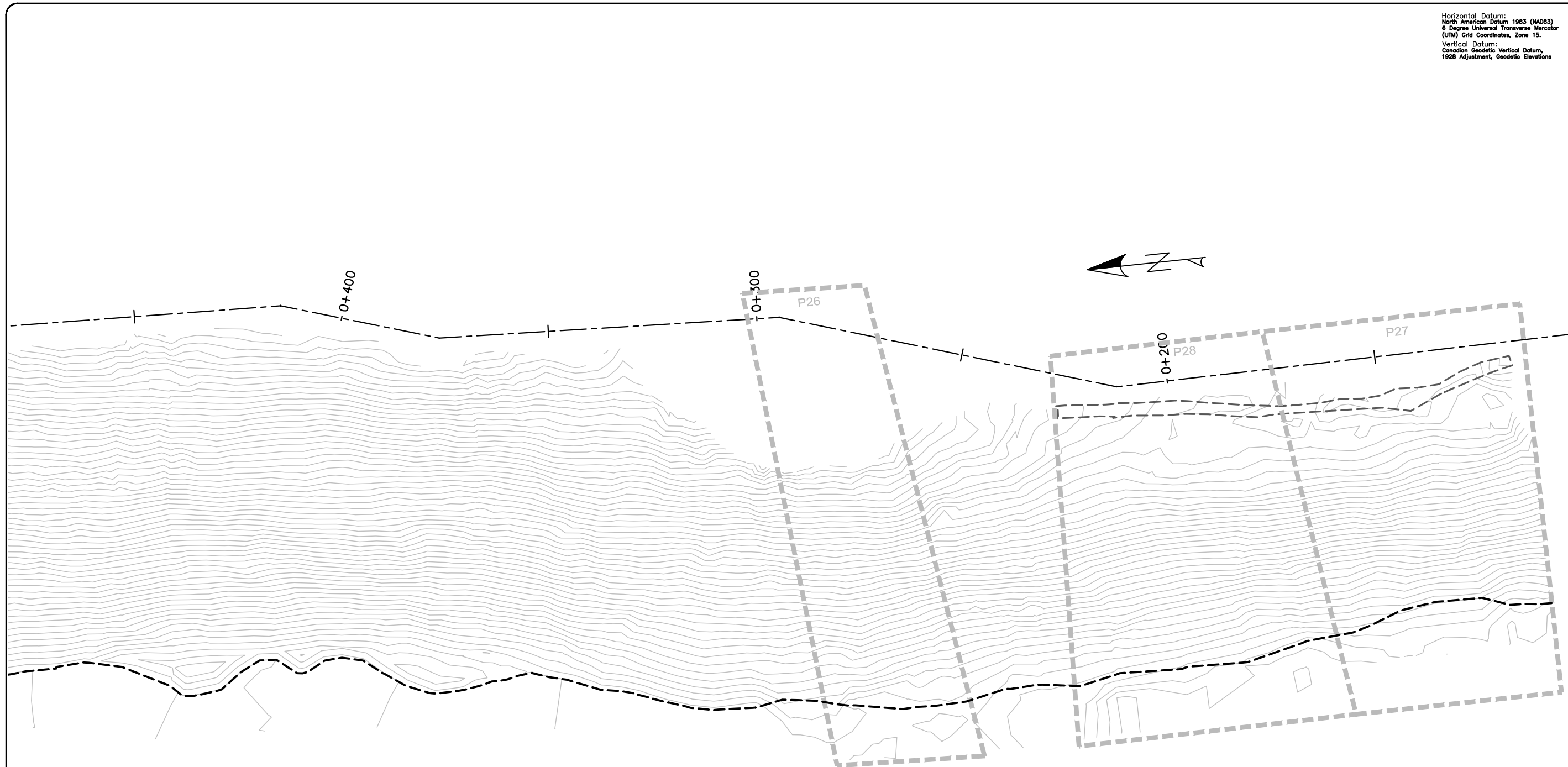
Horizontal Datum:  
 North American Datum 1983 (NAD83)  
 6 Degree Universal Transverse Mercator  
 (UTM) Grid Coordinates, Zone 15.  
 Vertical Datum:  
 Canadian Geodetic Vertical Datum,  
 1928 Adjustment, Geodetic Elevations



DESIGNER

REVISIONS	
DATE	REMARKS

LEGEND	
< 1.40m	<span style="display:inline-block; width:15px; height:15px; background-color:red;"></span>
1.40m to 1.45m	<span style="display:inline-block; width:15px; height:15px; background-color:orange;"></span>
1.45m to 1.60m	<span style="display:inline-block; width:15px; height:15px; background-color:yellow;"></span>
1.60m to 1.70m	<span style="display:inline-block; width:15px; height:15px; background-color:lightblue;"></span>
> 1.70m	<span style="display:inline-block; width:15px; height:15px; background-color:blue;"></span>



EMRS RECLAMATION — NCL HEAT MAP

(SEPTEMBER 7, 2021) SCALE: 1:1000

PROJECT TITLE  
 NEW GOLD INC  
 RAINY RIVER  
 PROJECT

DRAWING TITLE  
 2021 EMRS  
 RECLAMATION

PURPOSE  
 NCL  
 HEAT MAP

DATE SEPTEMBER 7, 2021

DRAWN JTS

CHECKED

SCALE NTS

ISSUED FOR TENDER

ISSUED FOR CONSTRUCTION

DWG. No.	PROJECT No.	PHASE No.
H-7	19-1138	115

DESIGNER

REVISIONS

DATE	REMARKS

LEGEND

- < 1.40m █
- 1.40m to 1.45m █
- 1.45m to 1.60m █
- 1.60m to 1.70m █
- > 1.70m █

Horizontal Datum:  
North American Datum 1983 (NAD83)  
5 Degree Universal Transverse Mercator  
(UTM) Grid Coordinates, Zone 15.  
Vertical Datum:  
Canadian Geodetic Vertical Datum,  
1928 Adjustment, Geodetic Elevations

PROJECT TITLE  
NEW GOLD INC  
RAINY RIVER  
PROJECT

DRAWING TITLE  
2021 EMRS  
RECLAMATION

PURPOSE  
NCL  
HEAT MAP

DATE SEPTEMBER 8, 2021

DRAWN JTS

CHECKED

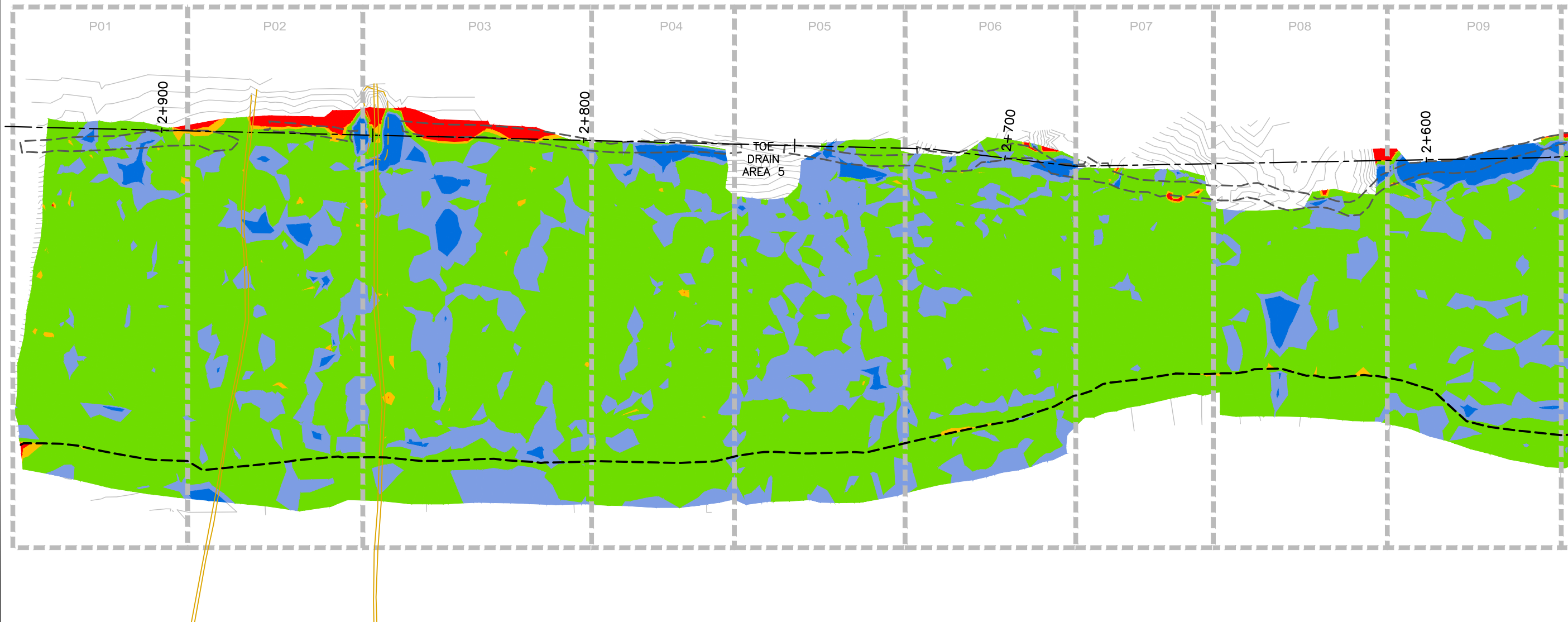
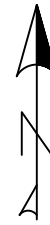
SCALE NTS

ISSUED FOR TENDER

ISSUED FOR CONSTRUCTION

DWG. No.	PROJECT No.	PHASE No.
H-2	19-1138	115

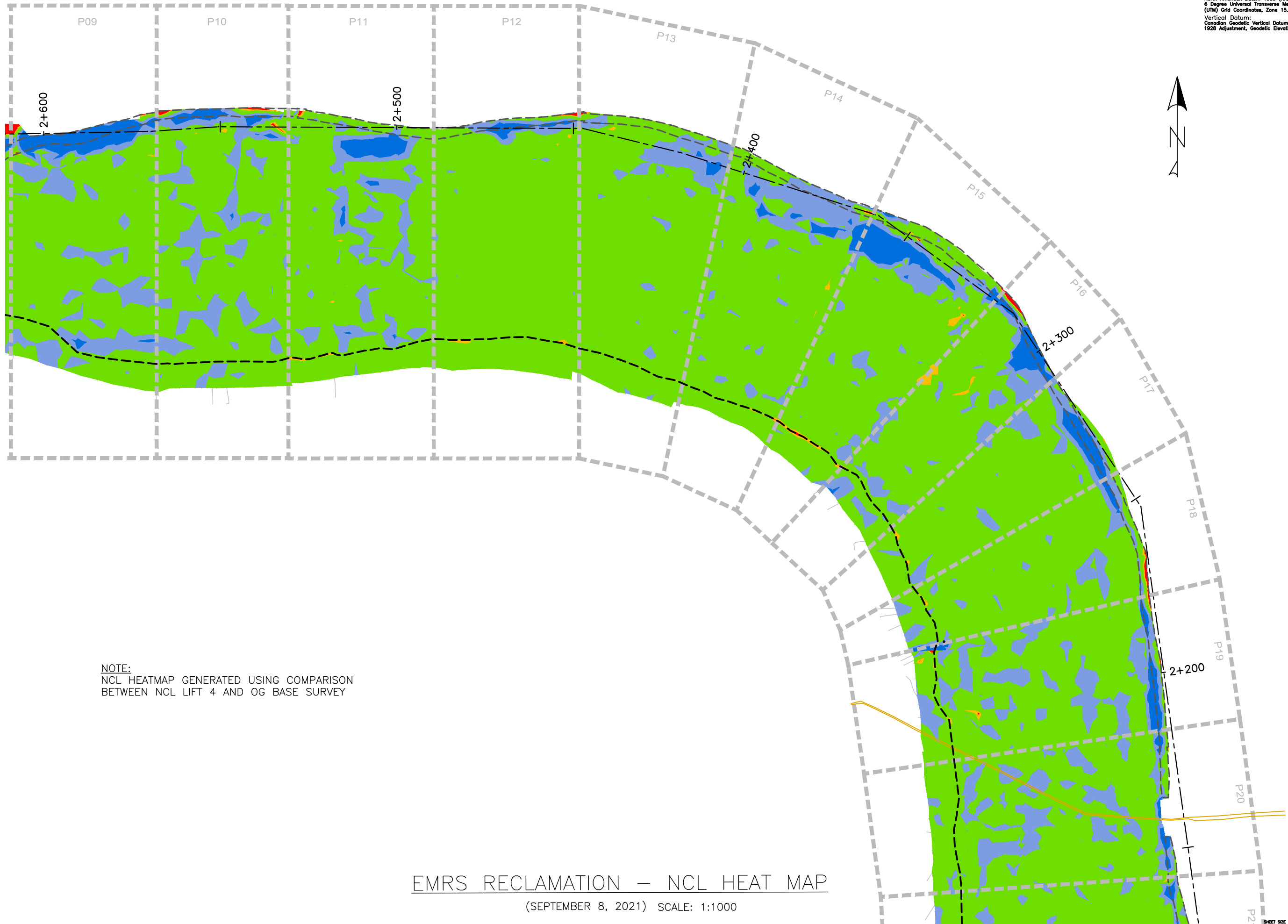
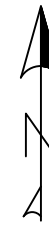

NOTE:  
NCL HEATMAP GENERATED USING COMPARISON  
BETWEEN NCL LIFT 4 AND OG BASE SURVEY



EMRS RECLAMATION – NCL HEAT MAP

(SEPTEMBER 8, 2021) SCALE: N.T.S.

Horizontal Datum:  
 North American Datum 1983 (NAD83)  
 6 Degree Universal Transverse Mercator  
 (UTM) Grid Coordinates, Zone 15.  
 Vertical Datum:  
 Canadian Geodetic Vertical Datum,  
 1928 Adjustment, Geodetic Elevations



NOTE:  
 NCL HEATMAP GENERATED USING COMPARISON  
 BETWEEN NCL LIFT 4 AND OG BASE SURVEY


REVISIONS	
DATE	REMARKS

LEGEND	
< 1.40m	<span style="color: red;">■</span>
1.40m to 1.45m	<span style="color: orange;">■</span>
1.45m to 1.60m	<span style="color: green;">■</span>
1.60m to 1.70m	<span style="color: lightblue;">■</span>
> 1.70m	<span style="color: darkblue;">■</span>

PROJECT TITLE		
NEW GOLD INC RAINY RIVER PROJECT		
DRAWING TITLE		
2021 EMRS RECLAMATION		
PURPOSE		
NCL HEAT MAP		
DATE	SEPTEMBER 8, 2021	
DRAWN	JTS	
CHECKED		
SCALE	NTS	
ISSUED FOR TENDER		
ISSUED FOR CONSTRUCTION		
DWG. No.	PROJECT No.	PHASE No.
H-4	19-1138	115

EMRS RECLAMATION – NCL HEAT MAP  
 (SEPTEMBER 8, 2021) SCALE: 1:1000

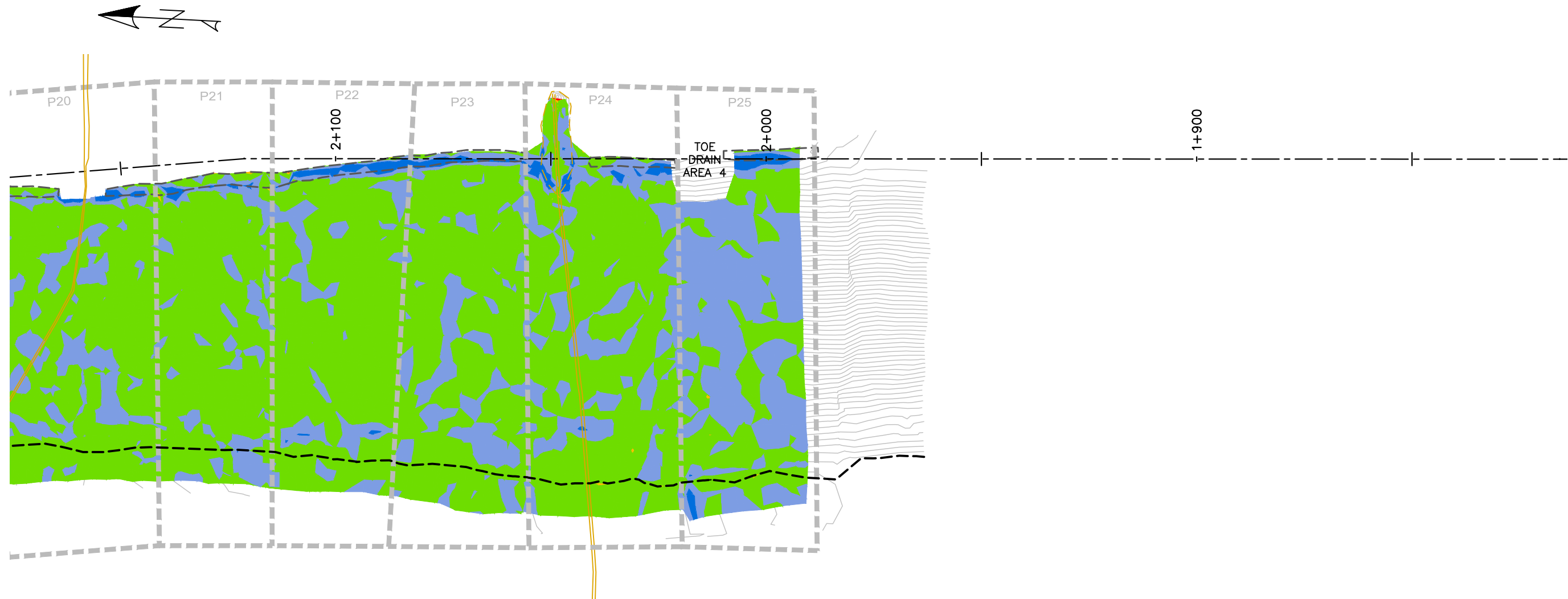
Horizontal Datum:  
 North American Datum 1983 (NAD83)  
 6 Degree Universal Transverse Mercator  
 (UTM) Grid Coordinates, Zone 15.  
 Vertical Datum:  
 Canadian Geodetic Vertical Datum,  
 1928 Adjustment, Geodetic Elevations



DESIGNER

REVISIONS	
DATE	REMARKS

LEGEND	
< 1.40m	<span style="display:inline-block; width:15px; height:15px; background-color:red;"></span>
1.40m to 1.45m	<span style="display:inline-block; width:15px; height:15px; background-color:orange;"></span>
1.45m to 1.60m	<span style="display:inline-block; width:15px; height:15px; background-color:lightgreen;"></span>
1.60m to 1.70m	<span style="display:inline-block; width:15px; height:15px; background-color:lightblue;"></span>
> 1.70m	<span style="display:inline-block; width:15px; height:15px; background-color:blue;"></span>



PROJECT TITLE  
 NEW GOLD INC  
 RAINY RIVER  
 PROJECT

DRAWING TITLE  
 2021 EMRS  
 RECLAMATION

PURPOSE  
 NCL  
 HEAT MAP

DATE SEPTEMBER 8, 2021

DRAWN JTS

CHECKED

SCALE NTS

ISSUED FOR TENDER


ISSUED FOR CONSTRUCTION

DWG. No.	PROJECT No.	PHASE No.
H-6	19-1138	115

EMRS RECLAMATION — NCL HEAT MAP

(SEPTEMBER 8, 2021) SCALE: 1:1000

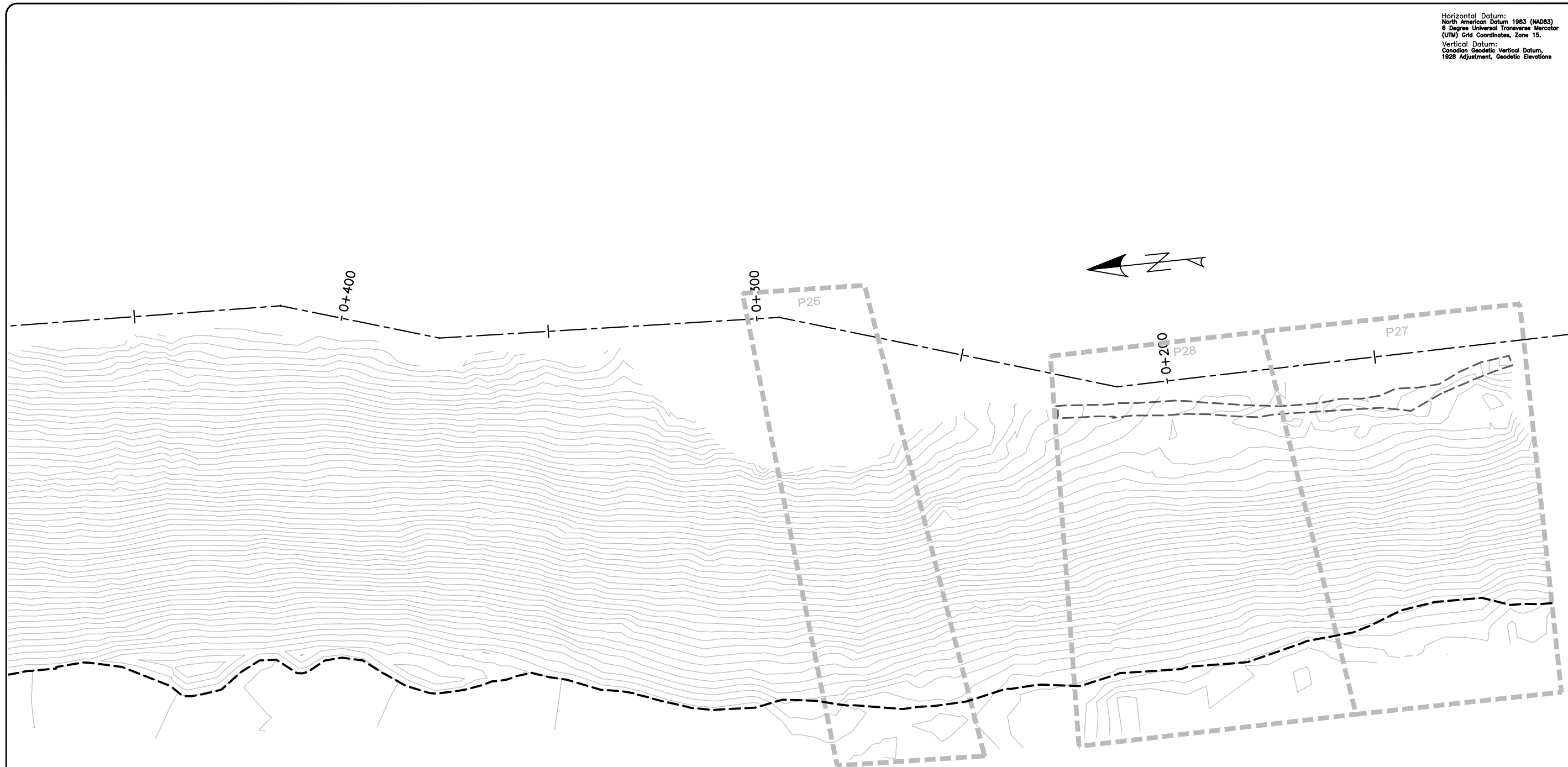
Horizontal Datum:  
 North American Datum 1983 (NAD83)  
 6 Degree Universal Transverse Mercator  
 (UTM) Grid Coordinates, Zone 15.  
 Vertical Datum:  
 Canadian Geodetic Vertical Datum,  
 1928 Adjustment, Geodetic Elevations



DESIGNER

REVISIONS	
DATE	REMARKS

LEGEND	
< 1.40m	<span style="display:inline-block; width:15px; height:15px; background-color:red;"></span>
1.40m to 1.45m	<span style="display:inline-block; width:15px; height:15px; background-color:orange;"></span>
1.45m to 1.60m	<span style="display:inline-block; width:15px; height:15px; background-color:yellow;"></span>
1.60m to 1.70m	<span style="display:inline-block; width:15px; height:15px; background-color:lightblue;"></span>
> 1.70m	<span style="display:inline-block; width:15px; height:15px; background-color:blue;"></span>



PROJECT TITLE  
 NEW GOLD INC  
 RAINY RIVER  
 PROJECT

DRAWING TITLE  
 2021 EMRS  
 RECLAMATION

PURPOSE  
 NCL  
 HEAT MAP

DATE SEPTEMBER 8, 2021

DRAWN JTS

CHECKED

SCALE NTS

ISSUED FOR TENDER

ISSUED FOR CONSTRUCTION

DWG. No.	PROJECT No.	PHASE No.
H-7	19-1138	115

EMRS RECLAMATION — NCL HEAT MAP  
 (SEPTEMBER 8, 2021) SCALE: 1:1000

DESIGNER

REVISIONS

DATE	REMARKS

LEGEND

< 1.40m	<span style="color: red;">█</span>
1.40m to 1.45m	<span style="color: orange;">█</span>
1.45m to 1.60m	<span style="color: green;">█</span>
1.60m to 1.70m	<span style="color: blue;">█</span>
> 1.70m	<span style="color: darkblue;">█</span>

Horizontal Datum:  
North American Datum 1983 (NAD83)  
5 Degree Universal Transverse Mercator  
(UTM) Grid Coordinates, Zone 15.  
Vertical Datum:  
Canadian Geodetic Vertical Datum,  
1928 Adjustment, Geodetic Elevations

PROJECT TITLE  
NEW GOLD INC  
RAINY RIVER  
PROJECT

DRAWING TITLE  
2021 EMRS  
RECLAMATION

PURPOSE  
NCL  
HEAT MAP

DATE SEPTEMBER 9, 2021

DRAWN JTS

CHECKED

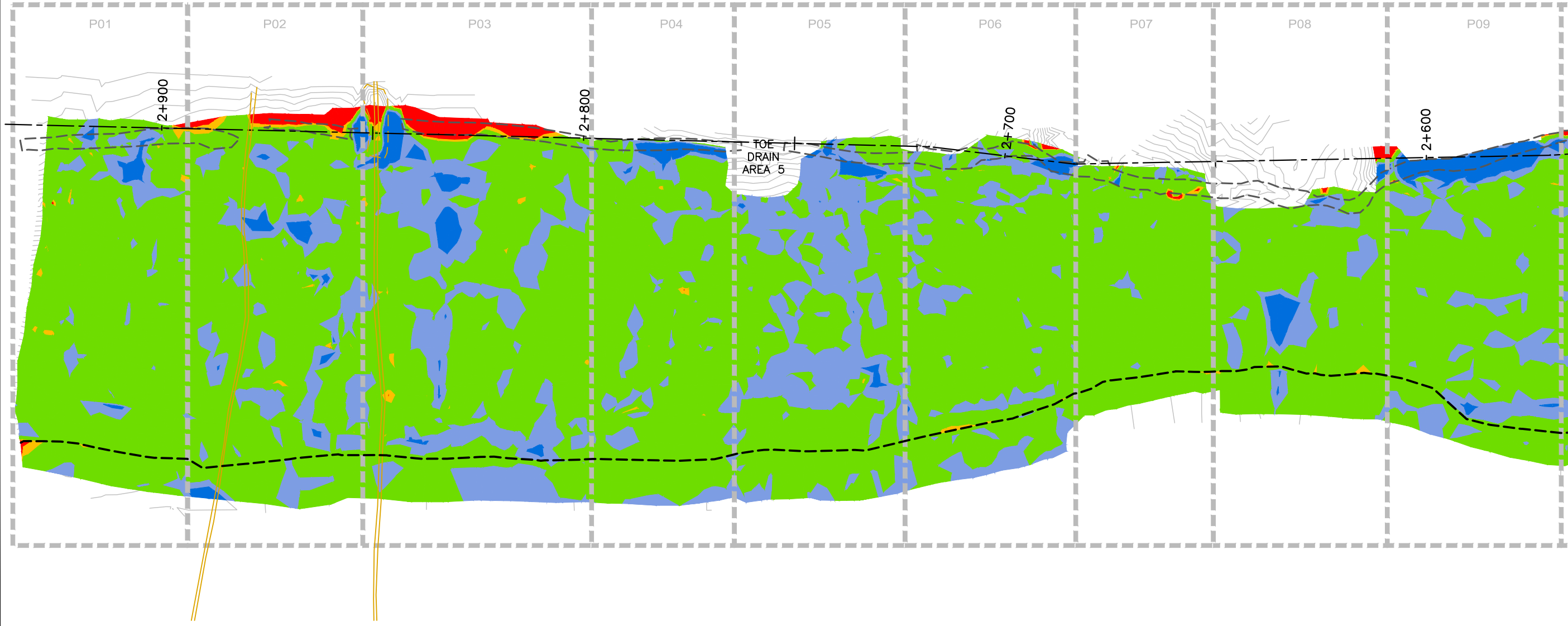
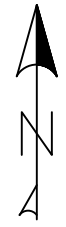
SCALE NTS

ISSUED FOR TENDER

ISSUED FOR CONSTRUCTION

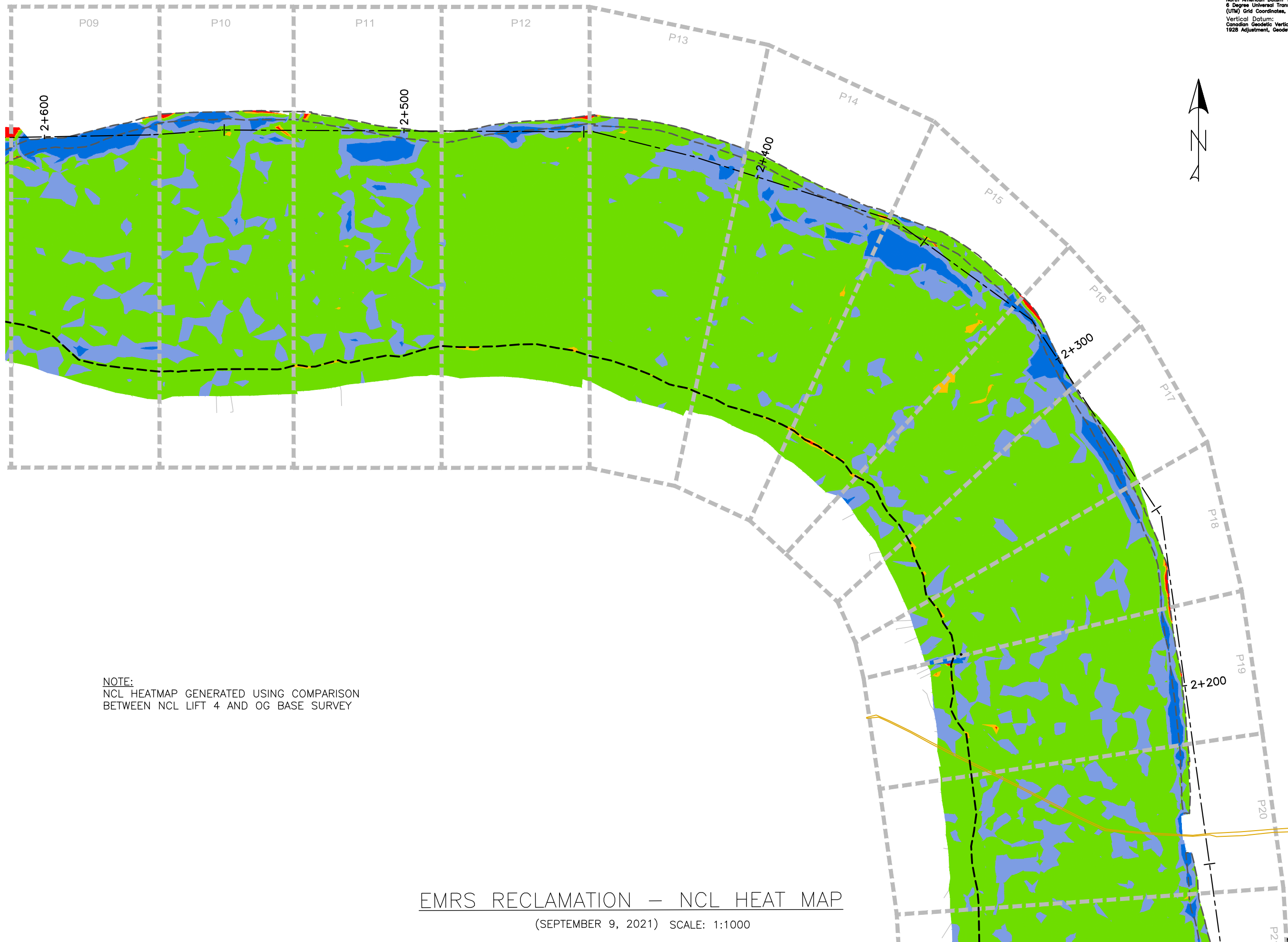
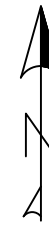

DWG. No.	PROJECT No.	PHASE No.
H-2	19-1138	115

NOTE:  
NCL HEATMAP GENERATED USING COMPARISON  
BETWEEN NCL LIFT 4 AND OG BASE SURVEY



EMRS RECLAMATION – NCL HEAT MAP  
(SEPTEMBER 9, 2021) SCALE: N.T.S.

Horizontal Datum:  
 North American Datum 1983 (NAD83)  
 6 Degree Universal Transverse Mercator  
 (UTM) Grid Coordinates, Zone 15.  
 Vertical Datum:  
 Canadian Geodetic Vertical Datum,  
 1928 Adjustment, Geodetic Elevations



NOTE:  
 NCL HEATMAP GENERATED USING COMPARISON  
 BETWEEN NCL LIFT 4 AND OG BASE SURVEY

DESIGNER

REVISIONS	
DATE	REMARKS

LEGEND


< 1.40m	<span style="color: red;">█</span>
1.40m to 1.45m	<span style="color: orange;">█</span>
1.45m to 1.60m	<span style="color: green;">█</span>
1.60m to 1.70m	<span style="color: blue;">█</span>
> 1.70m	<span style="color: darkblue;">█</span>

PROJECT TITLE		
NEW GOLD INC RAINY RIVER PROJECT		
DRAWING TITLE		
2021 EMRS RECLAMATION		
PURPOSE		
NCL HEAT MAP		
DATE	SEPTEMBER 9, 2021	
DRAWN	JTS	
CHECKED		
SCALE	NTS	
ISSUED FOR TENDER		
ISSUED FOR CONSTRUCTION		
DWG. No.	PROJECT No.	PHASE No.
H-4	19-1138	115

EMRS RECLAMATION – NCL HEAT MAP

(SEPTEMBER 9, 2021) SCALE: 1:1000

Horizontal Datum:  
 North American Datum 1983 (NAD83)  
 6 Degree Universal Transverse Mercator  
 (UTM) Grid Coordinates, Zone 15.  
 Vertical Datum:  
 Canadian Geodetic Vertical Datum,  
 1928 Adjustment, Geodetic Elevations



DESIGNER

REVISIONS	
DATE	REMARKS

LEGEND	
< 1.40m	<span style="display:inline-block; width:15px; height:15px; background-color:red;"></span>
1.40m to 1.45m	<span style="display:inline-block; width:15px; height:15px; background-color:orange;"></span>
1.45m to 1.60m	<span style="display:inline-block; width:15px; height:15px; background-color:lightgreen;"></span>
1.60m to 1.70m	<span style="display:inline-block; width:15px; height:15px; background-color:lightblue;"></span>
> 1.70m	<span style="display:inline-block; width:15px; height:15px; background-color:blue;"></span>

PROJECT TITLE  
 NEW GOLD INC  
 RAINY RIVER  
 PROJECT

DRAWING TITLE  
 2021 EMRS  
 RECLAMATION

PURPOSE  
 NCL  
 HEAT MAP

DATE SEPTEMBER 9, 2021

DRAWN JTS

CHECKED

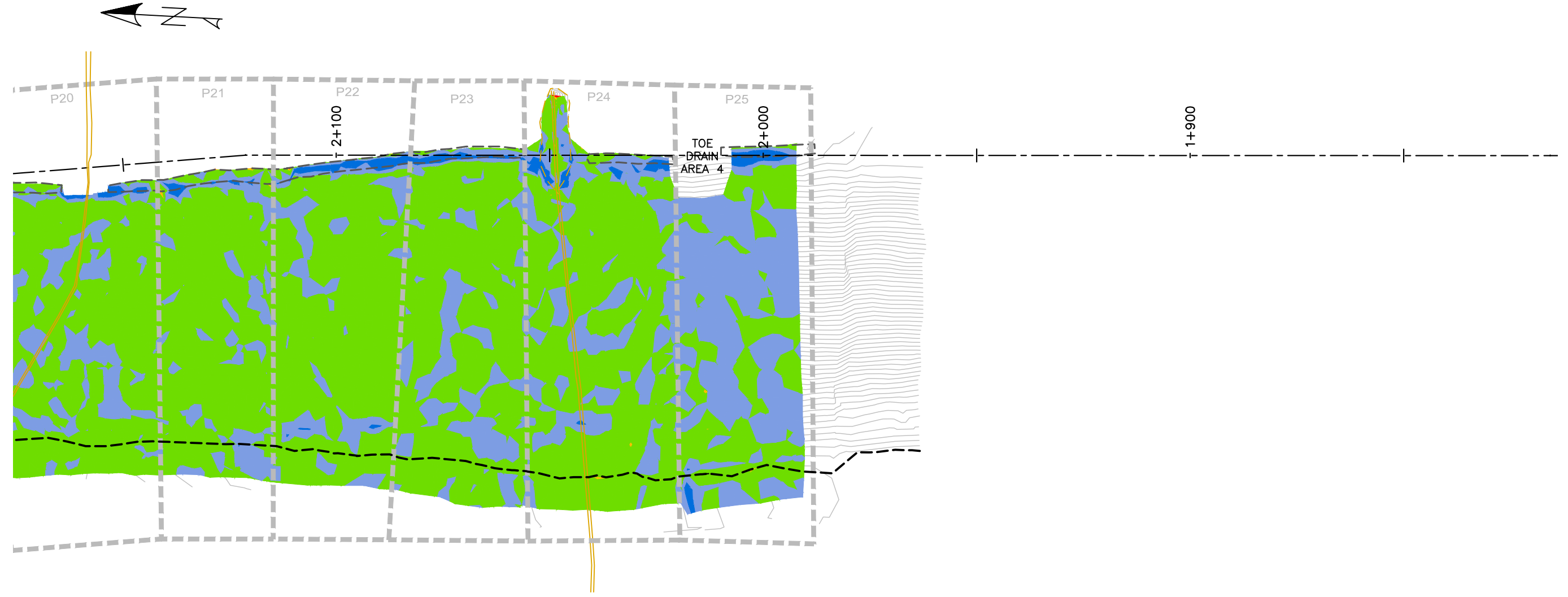
SCALE NTS

ISSUED FOR TENDER

ISSUED FOR CONSTRUCTION


DWG. No.	PROJECT No.	PHASE No.
H-6	19-1138	115

SHEET SIZE - 11' X 17'



EMRS RECLAMATION — NCL HEAT MAP  
 (SEPTEMBER 9, 2021) SCALE: 1:1000

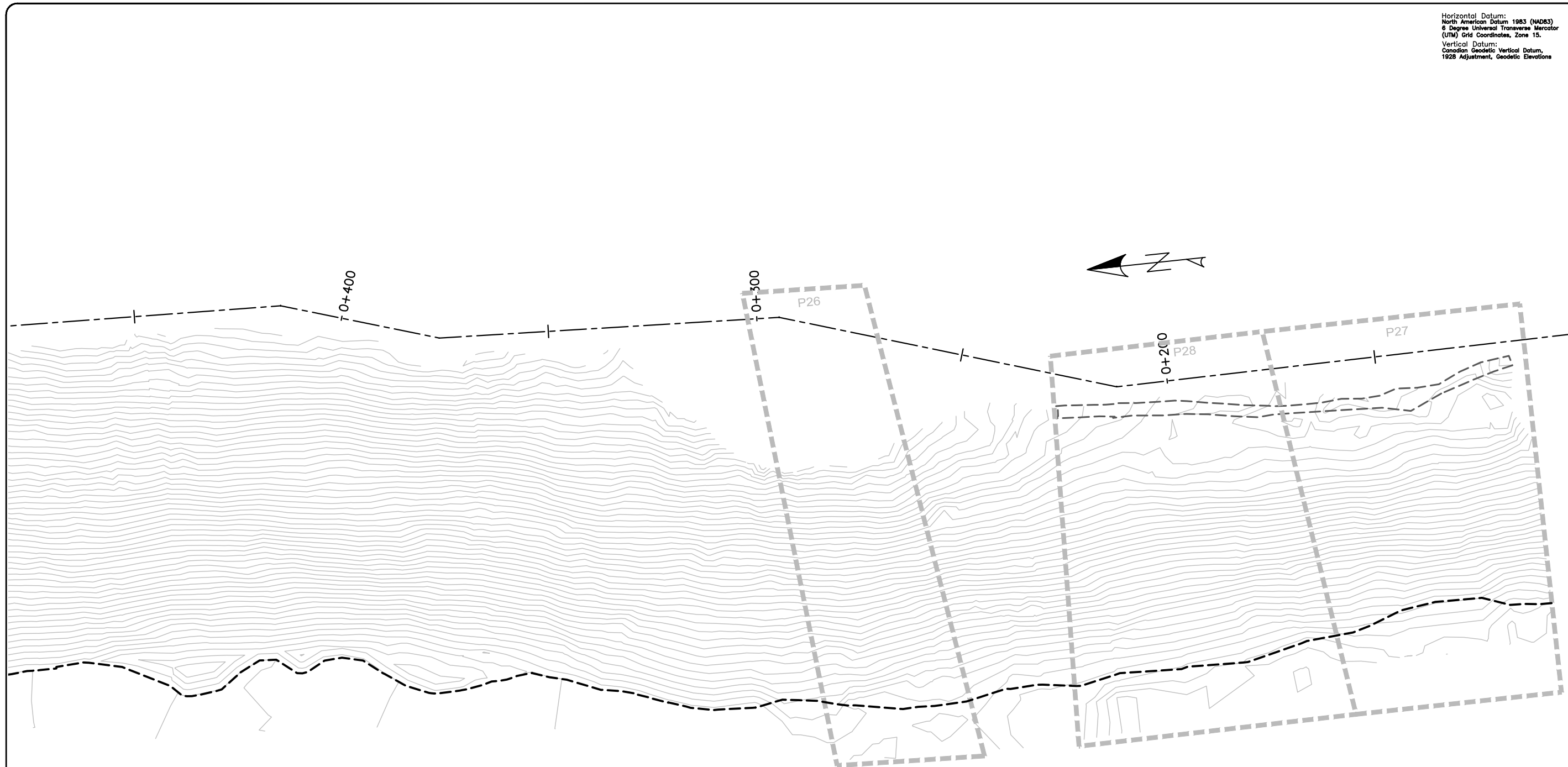
Horizontal Datum:  
 North American Datum 1983 (NAD83)  
 6 Degree Universal Transverse Mercator  
 (UTM) Grid Coordinates, Zone 15.  
 Vertical Datum:  
 Canadian Geodetic Vertical Datum,  
 1928 Adjustment, Geodetic Elevations



DESIGNER

REVISIONS	
DATE	REMARKS

LEGEND	
< 1.40m	<span style="display:inline-block; width:15px; height:15px; background-color:red;"></span>
1.40m to 1.45m	<span style="display:inline-block; width:15px; height:15px; background-color:orange;"></span>
1.45m to 1.60m	<span style="display:inline-block; width:15px; height:15px; background-color:yellow;"></span>
1.60m to 1.70m	<span style="display:inline-block; width:15px; height:15px; background-color:lightblue;"></span>
> 1.70m	<span style="display:inline-block; width:15px; height:15px; background-color:blue;"></span>



EMRS RECLAMATION — NCL HEAT MAP

(SEPTEMBER 9, 2021) SCALE: 1:1000

PROJECT TITLE  
 NEW GOLD INC  
 RAINY RIVER  
 PROJECT

DRAWING TITLE  
 2021 EMRS  
 RECLAMATION

PURPOSE  
 NCL  
 HEAT MAP

DATE SEPTEMBER 9, 2021

DRAWN JTS

CHECKED

SCALE NTS

ISSUED FOR TENDER

ISSUED FOR CONSTRUCTION

DWG. No.	PROJECT No.	PHASE No.
H-7	19-1138	115

DESIGNER

REVISIONS

DATE	REMARKS

LEGEND

- < 1.40m █
- 1.40m to 1.45m █
- 1.45m to 1.60m █
- 1.60m to 1.70m █
- > 1.70m █

Horizontal Datum:  
North American Datum 1983 (NAD83)  
5 Degree Universal Transverse Mercator  
(UTM) Grid Coordinates, Zone 15.  
Vertical Datum:  
Canadian Geodetic Vertical Datum,  
1928 Adjustment, Geodetic Elevations

PROJECT TITLE  
NEW GOLD INC  
RAINY RIVER  
PROJECT

DRAWING TITLE  
2021 EMRS  
RECLAMATION

PURPOSE  
NCL  
HEAT MAP

DATE SEPTEMBER 10, 2021

DRAWN JTS

CHECKED

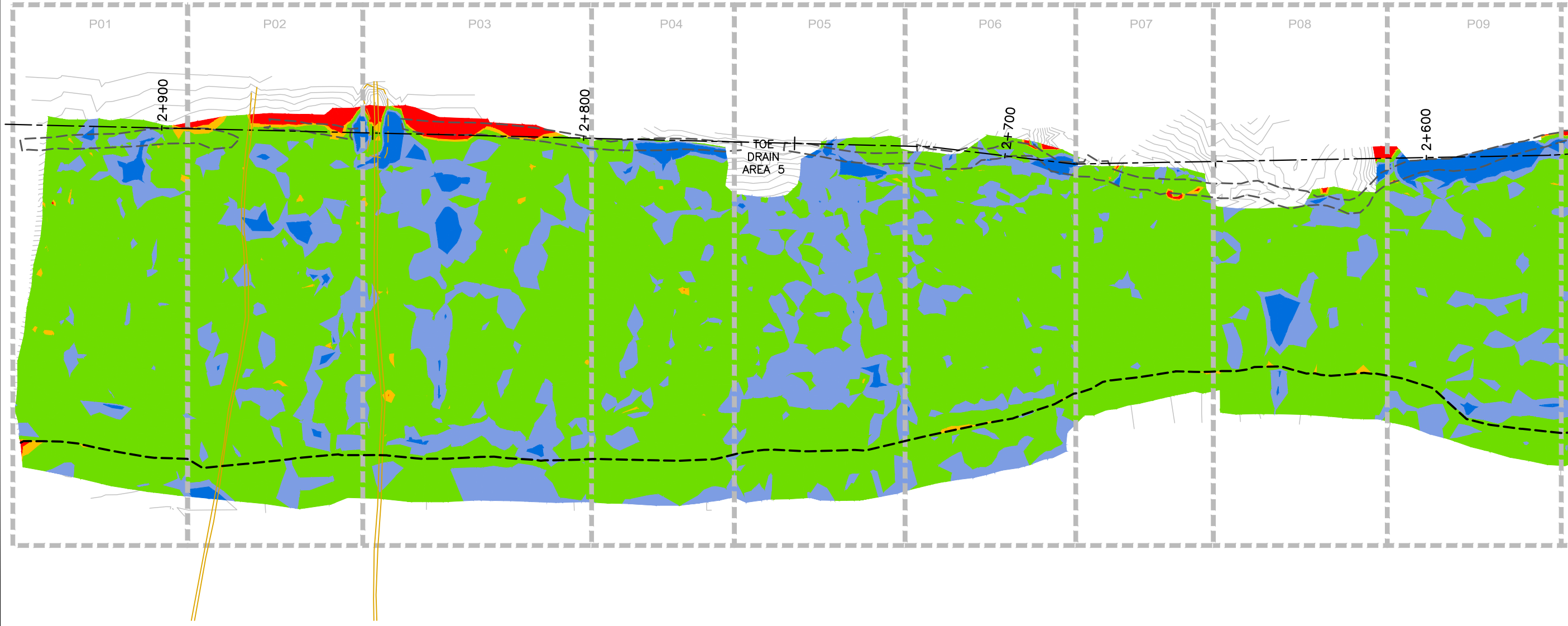
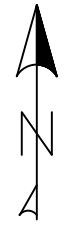
SCALE NTS

ISSUED FOR TENDER

ISSUED FOR CONSTRUCTION

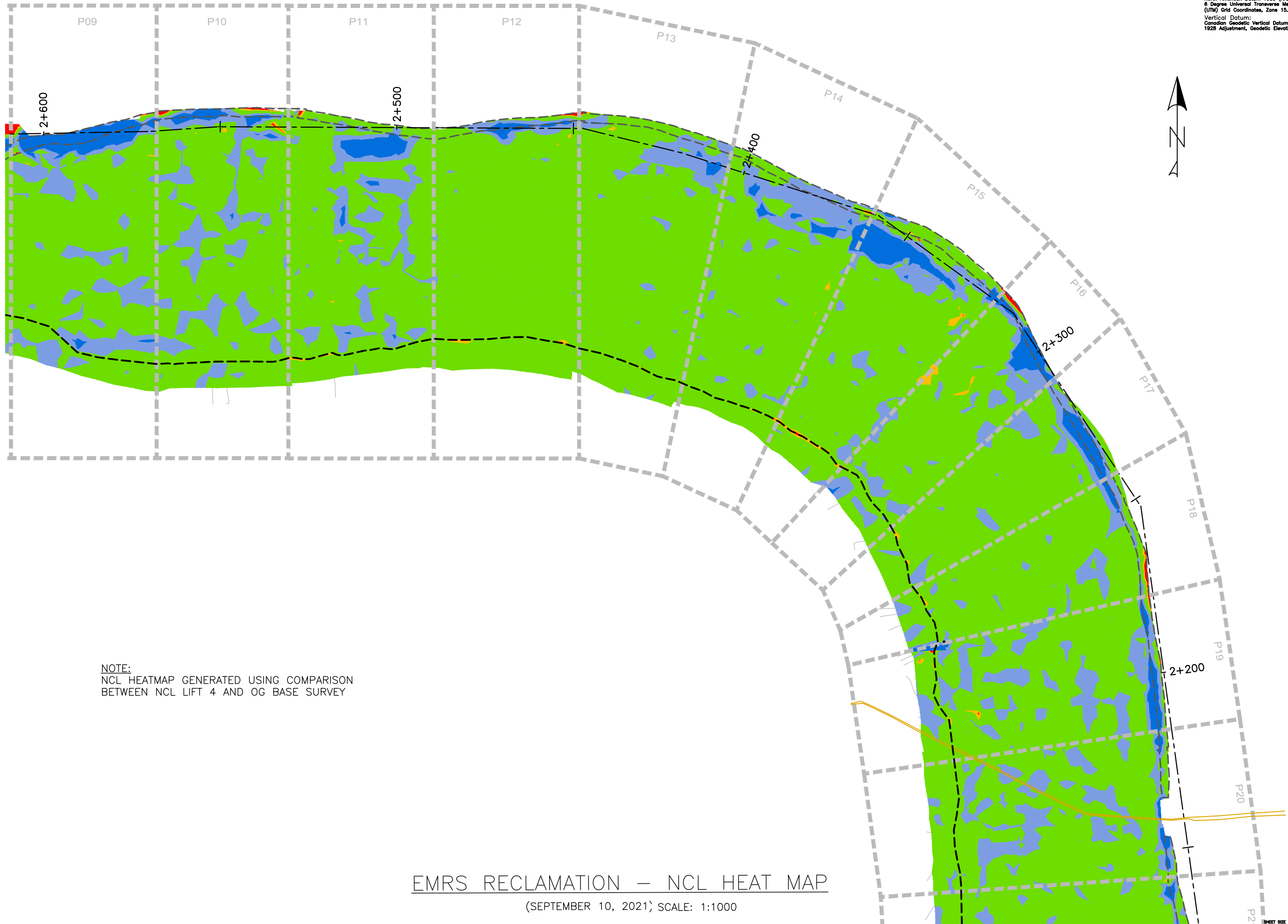
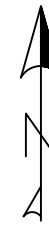

DWG. No. PROJECT No. PHASE No.  
H-2 19-1138 115

NOTE:  
NCL HEATMAP GENERATED USING COMPARISON  
BETWEEN NCL LIFT 4 AND OG BASE SURVEY



EMRS RECLAMATION – NCL HEAT MAP  
(SEPTEMBER 10, 2021) SCALE: N.T.S.

Horizontal Datum:  
 North American Datum 1983 (NAD83)  
 6 Degree Universal Transverse Mercator  
 (UTM) Grid Coordinates, Zone 15.  
 Vertical Datum:  
 Canadian Geodetic Vertical Datum,  
 1928 Adjustment, Geodetic Elevations



NOTE:  
 NCL HEATMAP GENERATED USING COMPARISON  
 BETWEEN NCL LIFT 4 AND OG BASE SURVEY

DESIGNER

REVISIONS	
DATE	REMARKS


LEGEND

< 1.40m	<span style="color: red;">█</span>
1.40m to 1.45m	<span style="color: orange;">█</span>
1.45m to 1.60m	<span style="color: green;">█</span>
1.60m to 1.70m	<span style="color: lightblue;">█</span>
> 1.70m	<span style="color: darkblue;">█</span>

PROJECT TITLE		
NEW GOLD INC RAINY RIVER PROJECT		
DRAWING TITLE		
2021 EMRS RECLAMATION		
PURPOSE		
NCL HEAT MAP		
DATE	SEPTEMBER 10, 2021	
DRAWN	JTS	
CHECKED		
SCALE	NTS	
ISSUED FOR TENDER		
ISSUED FOR CONSTRUCTION		
DWG. No.	PROJECT No.	PHASE No.
H-4	19-1138	115

EMRS RECLAMATION – NCL HEAT MAP  
 (SEPTEMBER 10, 2021) SCALE: 1:1000

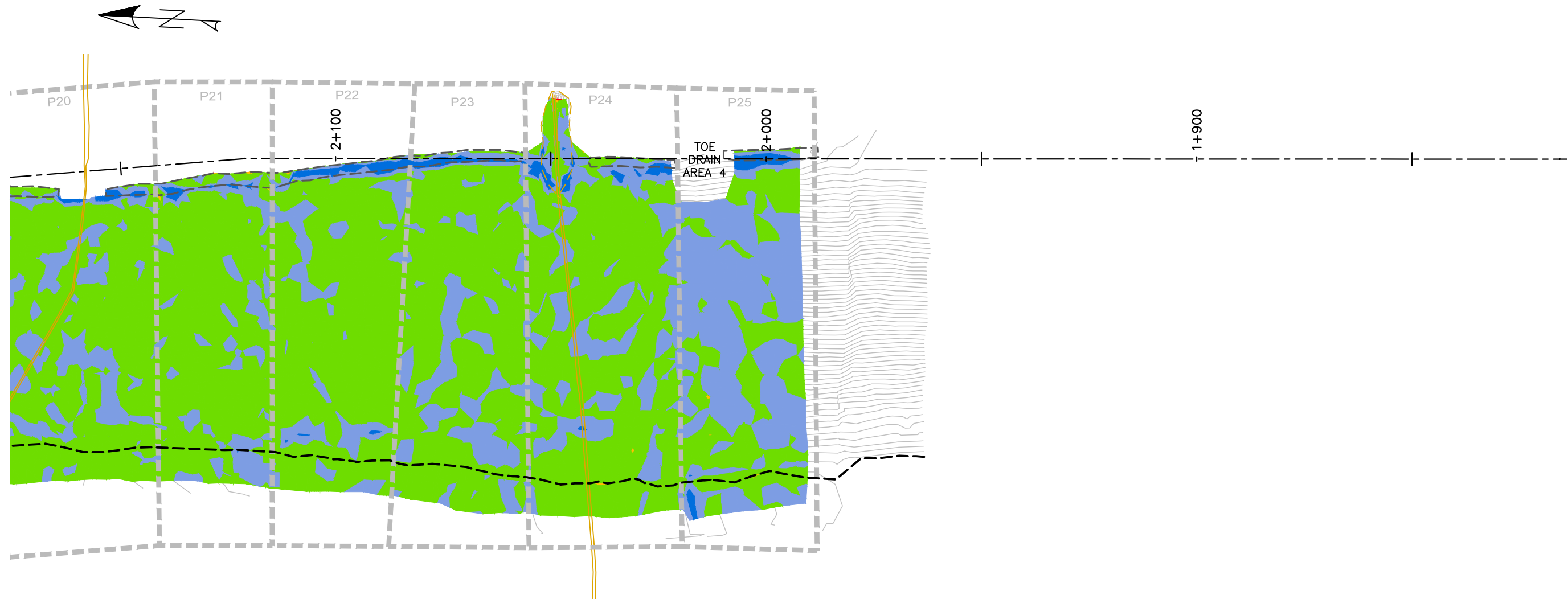
Horizontal Datum:  
 North American Datum 1983 (NAD83)  
 6 Degree Universal Transverse Mercator  
 (UTM) Grid Coordinates, Zone 15.  
 Vertical Datum:  
 Canadian Geodetic Vertical Datum,  
 1928 Adjustment, Geodetic Elevations



DESIGNER

REVISIONS	
DATE	REMARKS

LEGEND	
< 1.40m	<span style="display:inline-block; width:15px; height:15px; background-color:red;"></span>
1.40m to 1.45m	<span style="display:inline-block; width:15px; height:15px; background-color:orange;"></span>
1.45m to 1.60m	<span style="display:inline-block; width:15px; height:15px; background-color:lightgreen;"></span>
1.60m to 1.70m	<span style="display:inline-block; width:15px; height:15px; background-color:lightblue;"></span>
> 1.70m	<span style="display:inline-block; width:15px; height:15px; background-color:blue;"></span>



PROJECT TITLE  
 NEW GOLD INC  
 RAINY RIVER  
 PROJECT

DRAWING TITLE  
 2021 EMRS  
 RECLAMATION

PURPOSE  
 NCL  
 HEAT MAP

DATE SEPTEMBER 10, 2021

DRAWN JTS

CHECKED

SCALE NTS

ISSUED FOR TENDER


ISSUED FOR CONSTRUCTION

DWG. No.	PROJECT No.	PHASE No.
H-6	19-1138	115

EMRS RECLAMATION — NCL HEAT MAP

(SEPTEMBER 10, 2021) SCALE: 1:1000

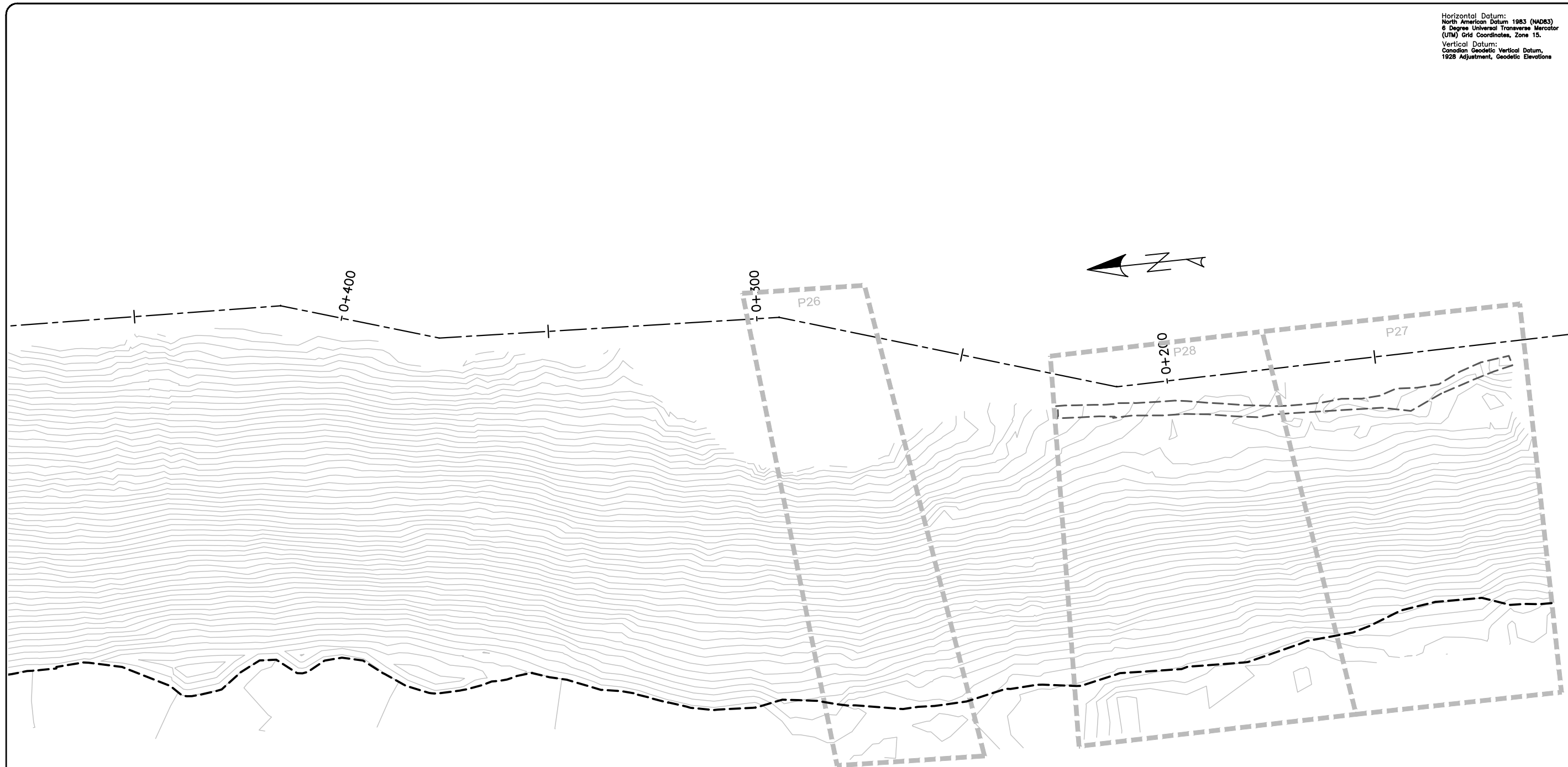
Horizontal Datum:  
 North American Datum 1983 (NAD83)  
 6 Degree Universal Transverse Mercator  
 (UTM) Grid Coordinates, Zone 15.  
 Vertical Datum:  
 Canadian Geodetic Vertical Datum,  
 1928 Adjustment, Geodetic Elevations



DESIGNER

REVISIONS	
DATE	REMARKS

LEGEND	
< 1.40m	<span style="display:inline-block; width:15px; height:15px; background-color:red;"></span>
1.40m to 1.45m	<span style="display:inline-block; width:15px; height:15px; background-color:orange;"></span>
1.45m to 1.60m	<span style="display:inline-block; width:15px; height:15px; background-color:yellow;"></span>
1.60m to 1.70m	<span style="display:inline-block; width:15px; height:15px; background-color:lightblue;"></span>
> 1.70m	<span style="display:inline-block; width:15px; height:15px; background-color:blue;"></span>



EMRS RECLAMATION — NCL HEAT MAP

(SEPTEMBER 10, 2021)SCALE: 1:1000

PROJECT TITLE  
 NEW GOLD INC  
 RAINY RIVER  
 PROJECT

DRAWING TITLE  
 2021 EMRS  
 RECLAMATION

PURPOSE  
 NCL  
 HEAT MAP

DATE SEPTEMBER 10, 2021

DRAWN JTS

CHECKED

SCALE NTS

ISSUED FOR TENDER

ISSUED FOR CONSTRUCTION

DWG. No.	PROJECT No.	PHASE No.
H-7	19-1138	115

DESIGNER

REVISIONS

DATE	REMARKS

LEGEND

- < 1.40m █
- 1.40m to 1.45m █
- 1.45m to 1.60m █
- 1.60m to 1.70m █
- > 1.70m █

Horizontal Datum:  
North American Datum 1983 (NAD83)  
5 Degree Universal Transverse Mercator  
(UTM) Grid Coordinates, Zone 15.  
Vertical Datum:  
Canadian Geodetic Vertical Datum,  
1928 Adjustment, Geodetic Elevations

PROJECT TITLE  
NEW GOLD INC  
RAINY RIVER  
PROJECT

DRAWING TITLE  
2021 EMRS  
RECLAMATION

PURPOSE  
NCL  
HEAT MAP

DATE SEPTEMBER 11, 2021

DRAWN JTS

CHECKED

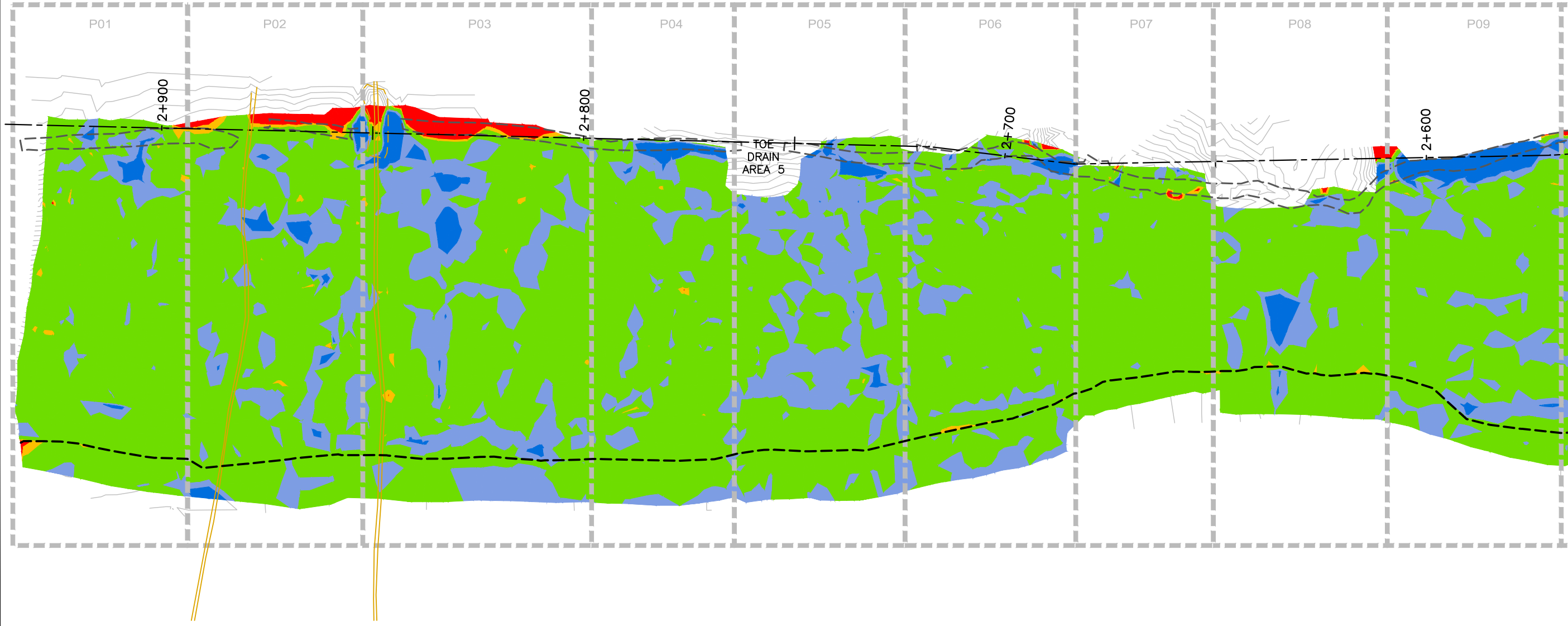
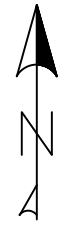
SCALE NTS

ISSUED FOR TENDER

ISSUED FOR CONSTRUCTION

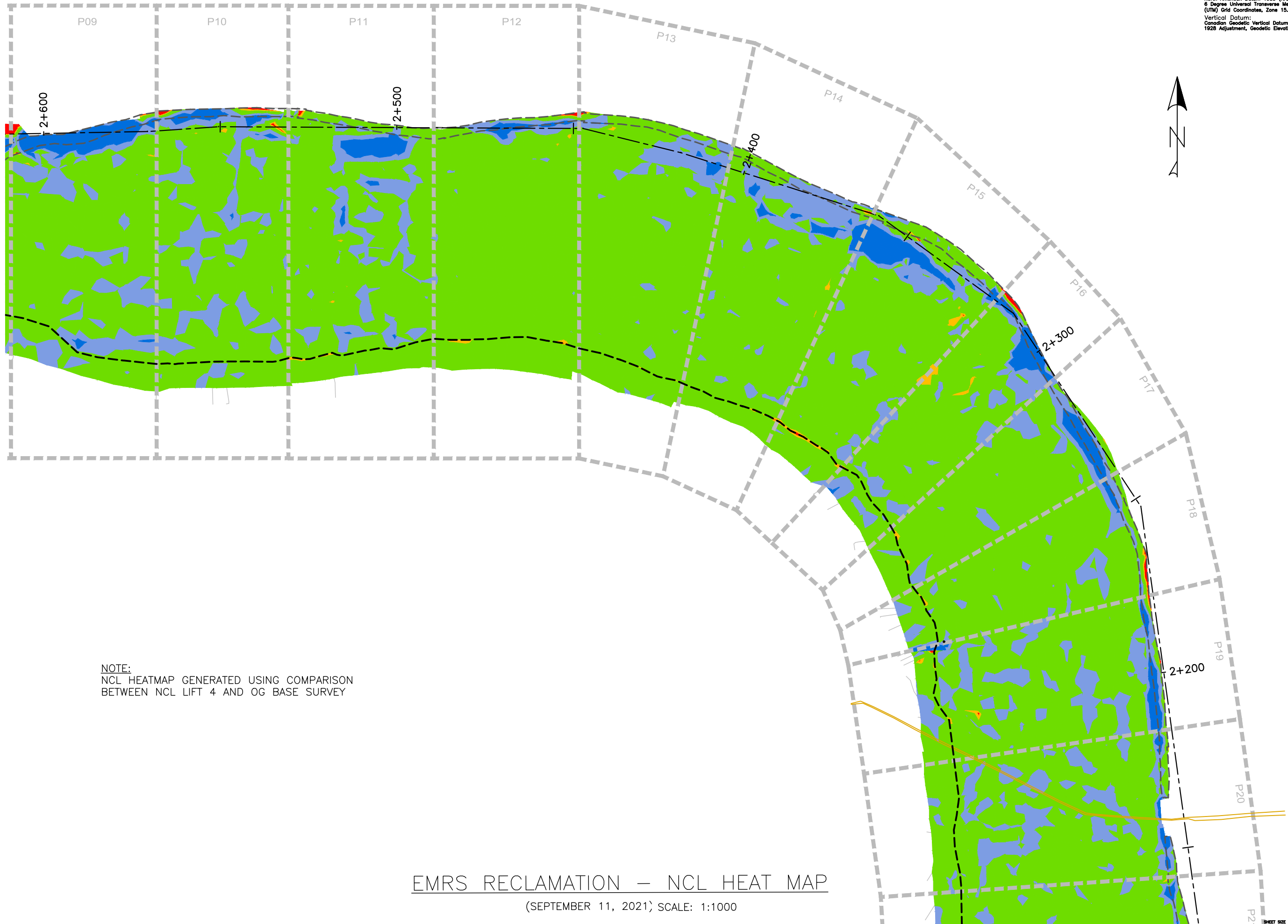
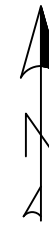

DWG. No. PROJECT No. PHASE No.  
H-2 19-1138 115

NOTE:  
NCL HEATMAP GENERATED USING COMPARISON  
BETWEEN NCL LIFT 4 AND OG BASE SURVEY



EMRS RECLAMATION – NCL HEAT MAP  
(SEPTEMBER 11, 2021) SCALE: N.T.S.

Horizontal Datum:  
 North American Datum 1983 (NAD83)  
 6 Degree Universal Transverse Mercator  
 (UTM) Grid Coordinates, Zone 15.  
 Vertical Datum:  
 Canadian Geodetic Vertical Datum,  
 1928 Adjustment, Geodetic Elevations



NOTE:  
 NCL HEATMAP GENERATED USING COMPARISON  
 BETWEEN NCL LIFT 4 AND OG BASE SURVEY

DESIGNER

REVISIONS	
DATE	REMARKS


LEGEND

< 1.40m	<span style="color: red;">■</span>
1.40m to 1.45m	<span style="color: orange;">■</span>
1.45m to 1.60m	<span style="color: green;">■</span>
1.60m to 1.70m	<span style="color: lightblue;">■</span>
> 1.70m	<span style="color: darkblue;">■</span>

PROJECT TITLE		
NEW GOLD INC RAINY RIVER PROJECT		
DRAWING TITLE		
2021 EMRS RECLAMATION		
PURPOSE		
NCL HEAT MAP		
DATE	SEPTEMBER 11, 2021	
DRAWN	JTS	
CHECKED		
SCALE	NTS	
ISSUED FOR TENDER		
ISSUED FOR CONSTRUCTION		
DWG. No.	PROJECT No.	PHASE No.
H-4	19-1138	115

EMRS RECLAMATION – NCL HEAT MAP  
 (SEPTEMBER 11, 2021) SCALE: 1:1000

Horizontal Datum:  
 North American Datum 1983 (NAD83)  
 6 Degree Universal Transverse Mercator  
 (UTM) Grid Coordinates, Zone 15.  
 Vertical Datum:  
 Canadian Geodetic Vertical Datum,  
 1928 Adjustment, Geodetic Elevations



DESIGNER

REVISIONS	
DATE	REMARKS

LEGEND	
< 1.40m	<span style="display:inline-block; width:15px; height:15px; background-color:red;"></span>
1.40m to 1.45m	<span style="display:inline-block; width:15px; height:15px; background-color:orange;"></span>
1.45m to 1.60m	<span style="display:inline-block; width:15px; height:15px; background-color:lightgreen;"></span>
1.60m to 1.70m	<span style="display:inline-block; width:15px; height:15px; background-color:lightblue;"></span>
> 1.70m	<span style="display:inline-block; width:15px; height:15px; background-color:blue;"></span>

PROJECT TITLE  
 NEW GOLD INC  
 RAINY RIVER  
 PROJECT

DRAWING TITLE  
 2021 EMRS  
 RECLAMATION

PURPOSE  
 NCL  
 HEAT MAP

DATE SEPTEMBER 11, 2021

DRAWN JTS

CHECKED

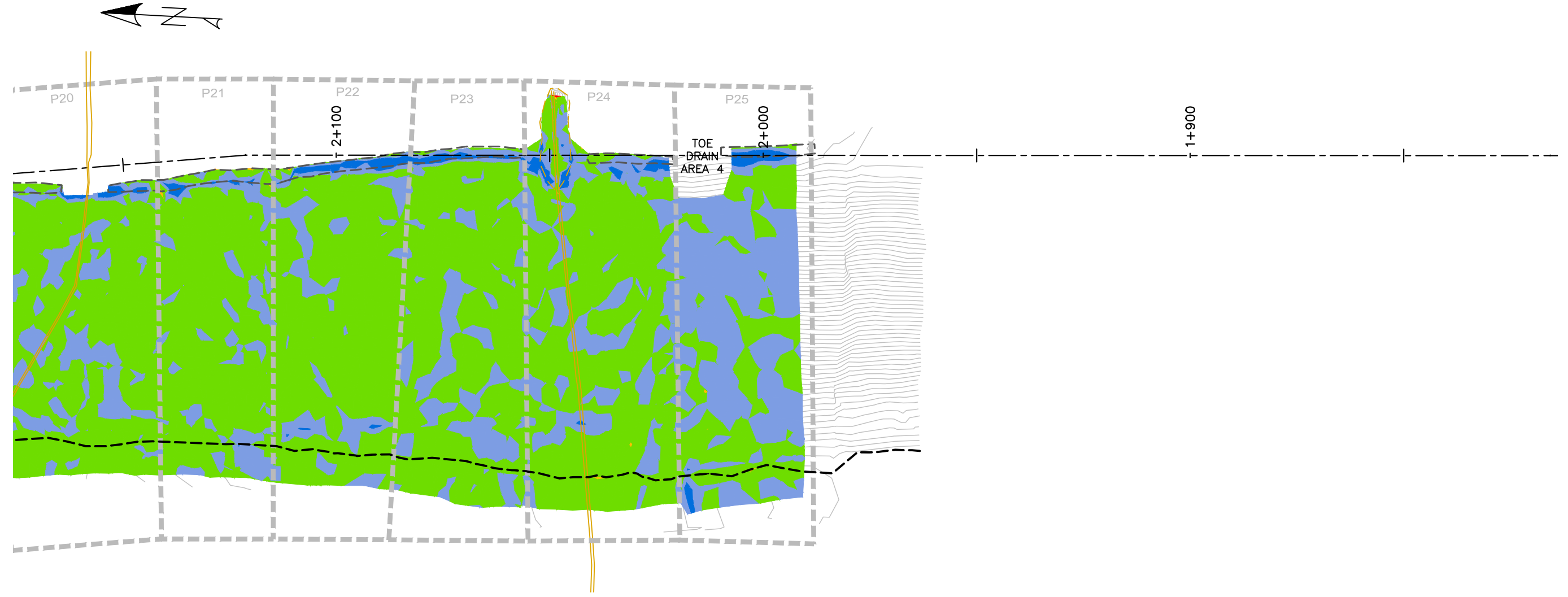
SCALE NTS

ISSUED FOR TENDER

ISSUED FOR CONSTRUCTION


DWG. No.	PROJECT No.	PHASE No.
H-6	19-1138	115

SHEET SIZE - 11' X 17'



EMRS RECLAMATION — NCL HEAT MAP  
 (SEPTEMBER 11, 2021) SCALE: 1:1000

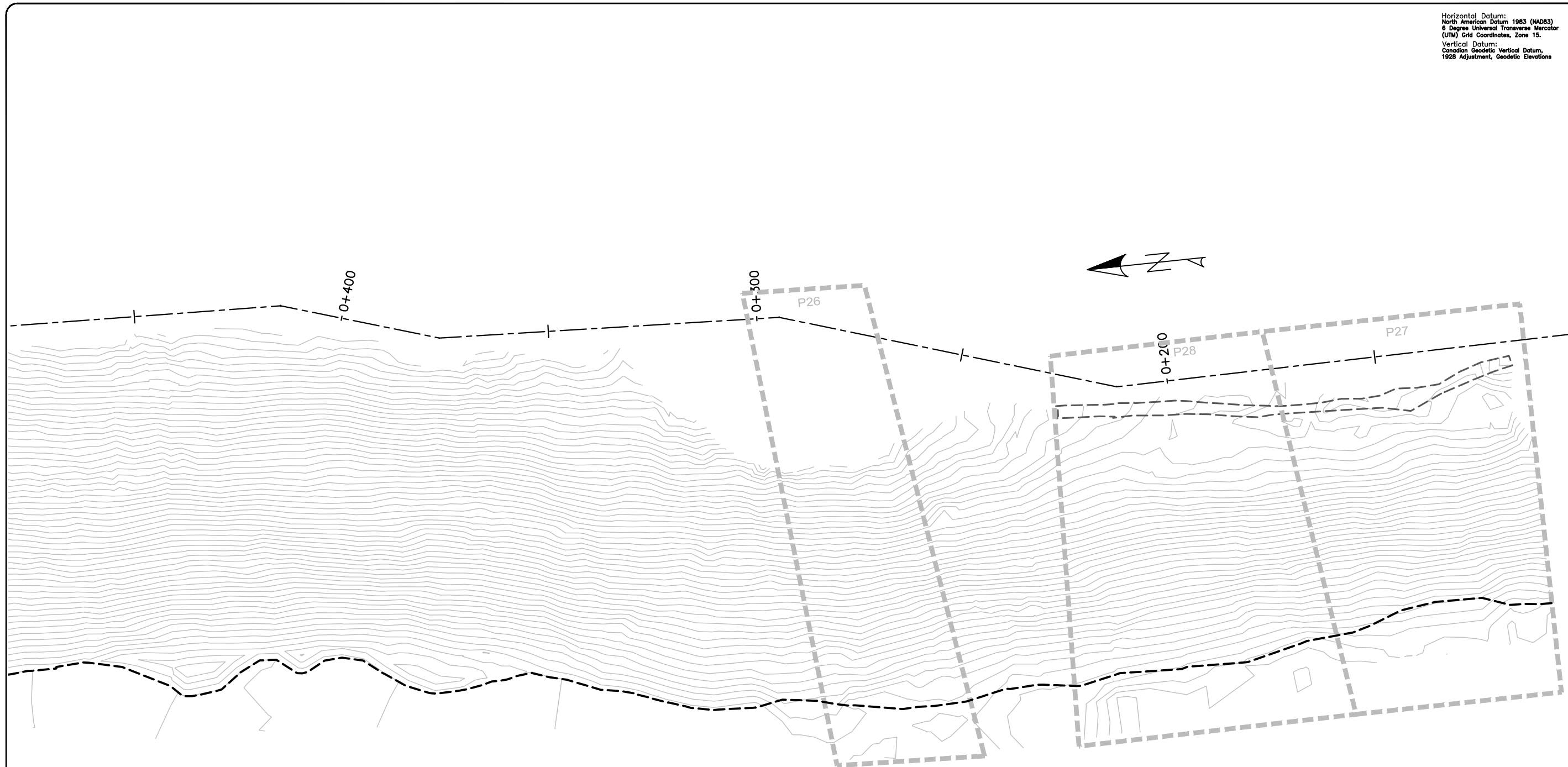
Horizontal Datum:  
 North American Datum 1983 (NAD83)  
 6 Degree Universal Transverse Mercator  
 (UTM) Grid Coordinates, Zone 15.  
 Vertical Datum:  
 Canadian Geodetic Vertical Datum,  
 1928 Adjustment, Geodetic Elevations



DESIGNER

REVISIONS	
DATE	REMARKS

LEGEND	
< 1.40m	<span style="display:inline-block; width:15px; height:15px; background-color:red;"></span>
1.40m to 1.45m	<span style="display:inline-block; width:15px; height:15px; background-color:orange;"></span>
1.45m to 1.60m	<span style="display:inline-block; width:15px; height:15px; background-color:yellow;"></span>
1.60m to 1.70m	<span style="display:inline-block; width:15px; height:15px; background-color:lightblue;"></span>
> 1.70m	<span style="display:inline-block; width:15px; height:15px; background-color:blue;"></span>



PROJECT TITLE  
 NEW GOLD INC  
 RAINY RIVER  
 PROJECT

DRAWING TITLE  
 2021 EMRS  
 RECLAMATION

PURPOSE  
 NCL  
 HEAT MAP

DATE SEPTEMBER 11, 2021

DRAWN JTS

CHECKED

SCALE NTS

ISSUED FOR TENDER

ISSUED FOR CONSTRUCTION

DWG. No.	PROJECT No.	PHASE No.
H-7	19-1138	115

EMRS RECLAMATION — NCL HEAT MAP  
 (SEPTEMBER 11, 2021)SCALE: 1:1000

DESIGNER

REVISIONS

DATE	REMARKS

LEGEND

< 1.40m	<span style="color: red;">█</span>
1.40m to 1.45m	<span style="color: orange;">█</span>
1.45m to 1.60m	<span style="color: green;">█</span>
1.60m to 1.70m	<span style="color: blue;">█</span>
> 1.70m	<span style="color: darkblue;">█</span>

Horizontal Datum:  
North American Datum 1983 (NAD83)  
5 Degree Universal Transverse Mercator  
(UTM) Grid Coordinates, Zone 15.  
Vertical Datum:  
Canadian Geodetic Vertical Datum,  
1928 Adjustment, Geodetic Elevations

PROJECT TITLE  
NEW GOLD INC  
RAINY RIVER  
PROJECT

DRAWING TITLE  
2021 EMRS  
RECLAMATION

PURPOSE  
NCL  
HEAT MAP

DATE SEPTEMBER 12, 2021

DRAWN JTS

CHECKED

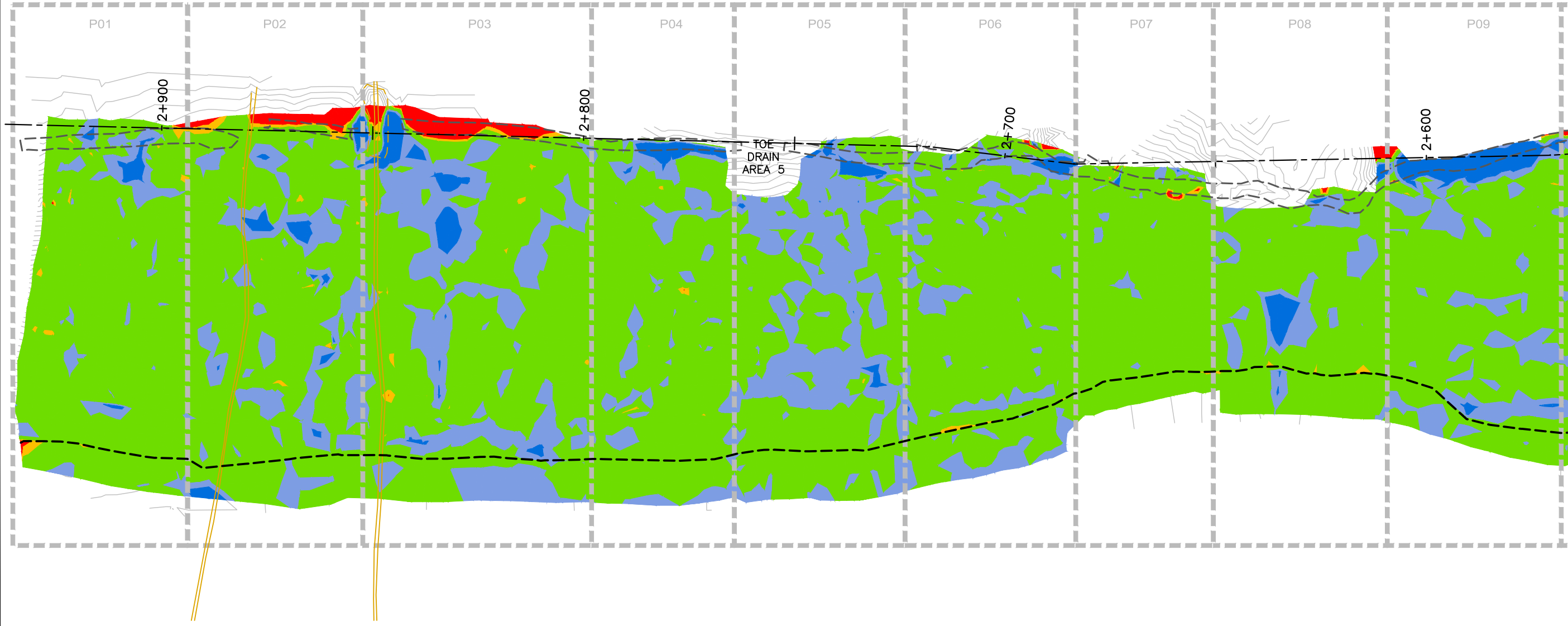
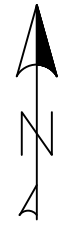
SCALE NTS

ISSUED FOR TENDER

ISSUED FOR CONSTRUCTION

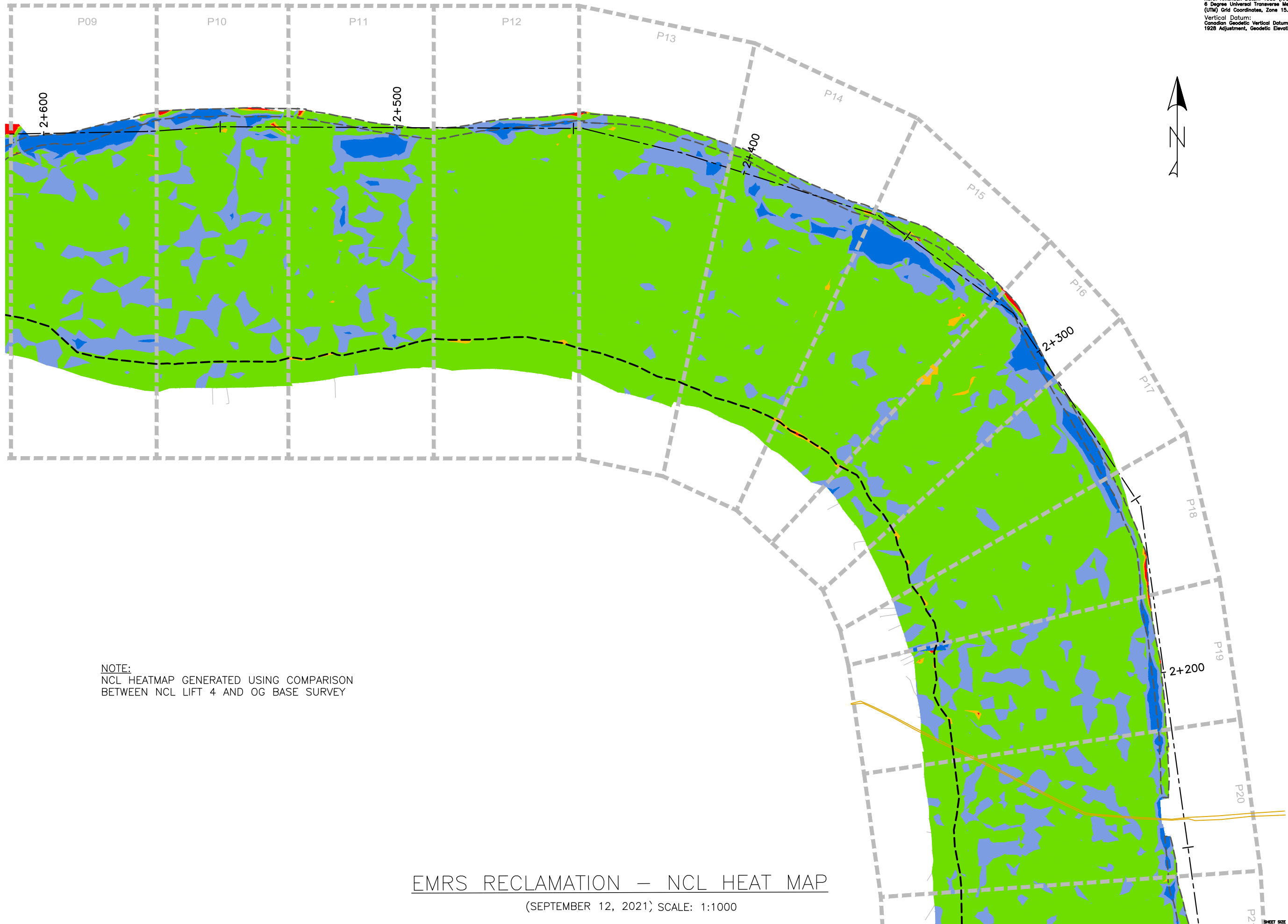
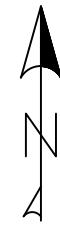

DWG. No. PROJECT No. PHASE No.  
H-2 19-1138 115

NOTE:  
NCL HEATMAP GENERATED USING COMPARISON  
BETWEEN NCL LIFT 4 AND OG BASE SURVEY



EMRS RECLAMATION – NCL HEAT MAP  
(SEPTEMBER 12, 2021) SCALE: N.T.S.

Horizontal Datum:  
 North American Datum 1983 (NAD83)  
 6 Degree Universal Transverse Mercator  
 (UTM) Grid Coordinates, Zone 15.  
 Vertical Datum:  
 Canadian Geodetic Vertical Datum,  
 1928 Adjustment, Geodetic Elevations



NOTE:  
 NCL HEATMAP GENERATED USING COMPARISON  
 BETWEEN NCL LIFT 4 AND OG BASE SURVEY

DESIGNER

REVISIONS	
DATE	REMARKS

LEGEND


< 1.40m	<span style="color: red;">■</span>
1.40m to 1.45m	<span style="color: orange;">■</span>
1.45m to 1.60m	<span style="color: green;">■</span>
1.60m to 1.70m	<span style="color: lightblue;">■</span>
> 1.70m	<span style="color: darkblue;">■</span>

PROJECT TITLE		
NEW GOLD INC RAINY RIVER PROJECT		
DRAWING TITLE		
2021 EMRS RECLAMATION		
PURPOSE		
NCL HEAT MAP		
DATE	SEPTEMBER 12, 2021	
DRAWN	JTS	
CHECKED		
SCALE	NTS	
ISSUED FOR TENDER		
ISSUED FOR CONSTRUCTION		
DWG. No.	PROJECT No.	PHASE No.
H-4	19-1138	115

EMRS RECLAMATION – NCL HEAT MAP

(SEPTEMBER 12, 2021) SCALE: 1:1000

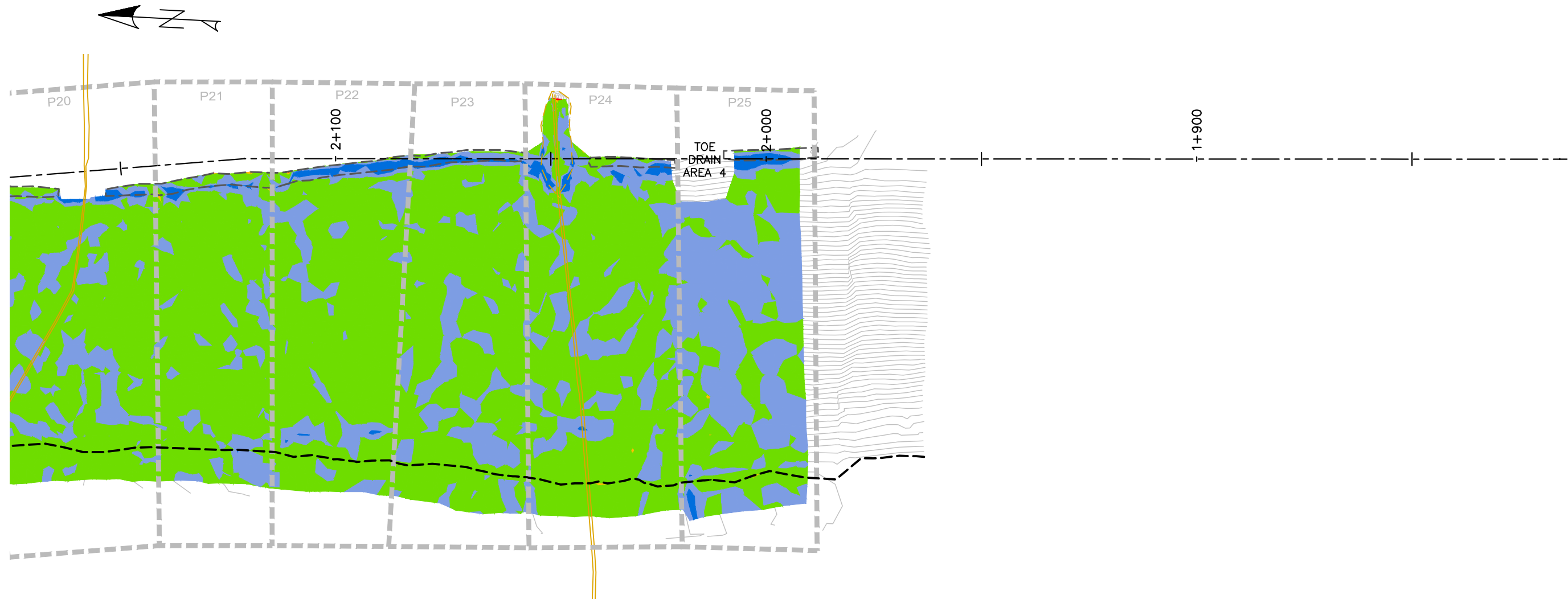
Horizontal Datum:  
 North American Datum 1983 (NAD83)  
 6 Degree Universal Transverse Mercator  
 (UTM) Grid Coordinates, Zone 15.  
 Vertical Datum:  
 Canadian Geodetic Vertical Datum,  
 1928 Adjustment, Geodetic Elevations



DESIGNER

REVISIONS	
DATE	REMARKS

LEGEND	
< 1.40m	<span style="display:inline-block; width:15px; height:15px; background-color:red;"></span>
1.40m to 1.45m	<span style="display:inline-block; width:15px; height:15px; background-color:orange;"></span>
1.45m to 1.60m	<span style="display:inline-block; width:15px; height:15px; background-color:lightgreen;"></span>
1.60m to 1.70m	<span style="display:inline-block; width:15px; height:15px; background-color:lightblue;"></span>
> 1.70m	<span style="display:inline-block; width:15px; height:15px; background-color:blue;"></span>



PROJECT TITLE  
 NEW GOLD INC  
 RAINY RIVER  
 PROJECT

DRAWING TITLE  
 2021 EMRS  
 RECLAMATION

PURPOSE  
 NCL  
 HEAT MAP

DATE SEPTEMBER 12, 2021

DRAWN JTS

CHECKED

SCALE NTS

ISSUED FOR TENDER


ISSUED FOR CONSTRUCTION

DWG. No.	PROJECT No.	PHASE No.
H-6	19-1138	115

EMRS RECLAMATION — NCL HEAT MAP

(SEPTEMBER 12, 2021) SCALE: 1:1000

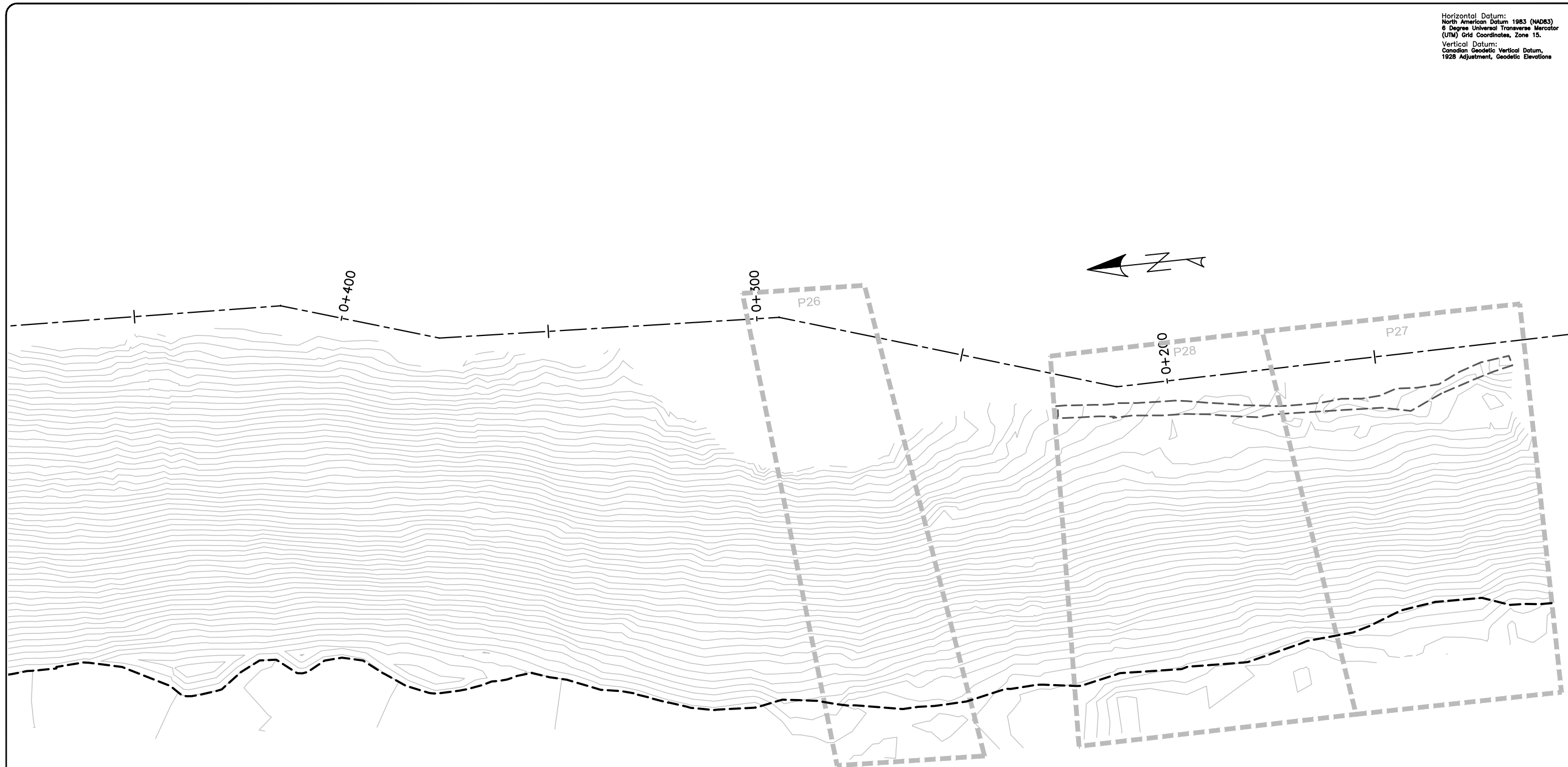
Horizontal Datum:  
 North American Datum 1983 (NAD83)  
 6 Degree Universal Transverse Mercator  
 (UTM) Grid Coordinates, Zone 15.  
 Vertical Datum:  
 Canadian Geodetic Vertical Datum,  
 1928 Adjustment, Geodetic Elevations



DESIGNER

REVISIONS	
DATE	REMARKS

LEGEND	
< 1.40m	<span style="display:inline-block; width:15px; height:15px; background-color:red;"></span>
1.40m to 1.45m	<span style="display:inline-block; width:15px; height:15px; background-color:orange;"></span>
1.45m to 1.60m	<span style="display:inline-block; width:15px; height:15px; background-color:yellow;"></span>
1.60m to 1.70m	<span style="display:inline-block; width:15px; height:15px; background-color:lightblue;"></span>
> 1.70m	<span style="display:inline-block; width:15px; height:15px; background-color:blue;"></span>



PROJECT TITLE  
 NEW GOLD INC  
 RAINY RIVER  
 PROJECT

DRAWING TITLE  
 2021 EMRS  
 RECLAMATION

PURPOSE  
 NCL  
 HEAT MAP

DATE SEPTEMBER 12, 2021

DRAWN JTS

CHECKED

SCALE NTS

ISSUED FOR TENDER

ISSUED FOR CONSTRUCTION

DWG. No.	PROJECT No.	PHASE No.
H-7	19-1138	115

EMRS RECLAMATION — NCL HEAT MAP  
 (SEPTEMBER 12, 2021)SCALE: 1:1000

DESIGNER

REVISIONS

DATE	REMARKS

LEGEND

< 1.40m	<span style="color: red;">█</span>
1.40m to 1.45m	<span style="color: orange;">█</span>
1.45m to 1.60m	<span style="color: green;">█</span>
1.60m to 1.70m	<span style="color: blue;">█</span>
> 1.70m	<span style="color: darkblue;">█</span>

Horizontal Datum:  
North American Datum 1983 (NAD83)  
5 Degree Universal Transverse Mercator  
(UTM) Grid Coordinates, Zone 15.  
Vertical Datum:  
Canadian Geodetic Vertical Datum,  
1928 Adjustment, Geodetic Elevations

PROJECT TITLE  
NEW GOLD INC  
RAINY RIVER  
PROJECT

DRAWING TITLE  
2021 EMRS  
RECLAMATION

PURPOSE  
NCL  
HEAT MAP

DATE SEPTEMBER 13, 2021

DRAWN JTS

CHECKED

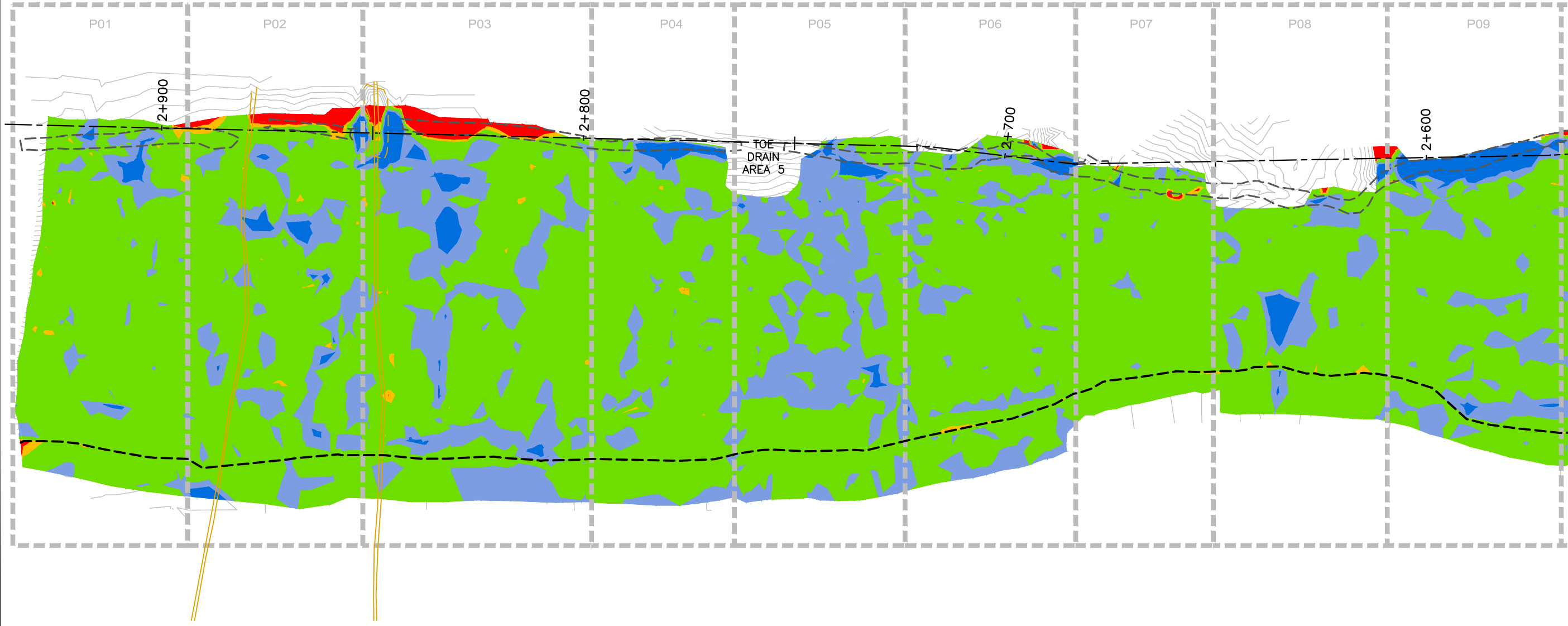
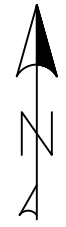
SCALE NTS

ISSUED FOR TENDER

ISSUED FOR CONSTRUCTION

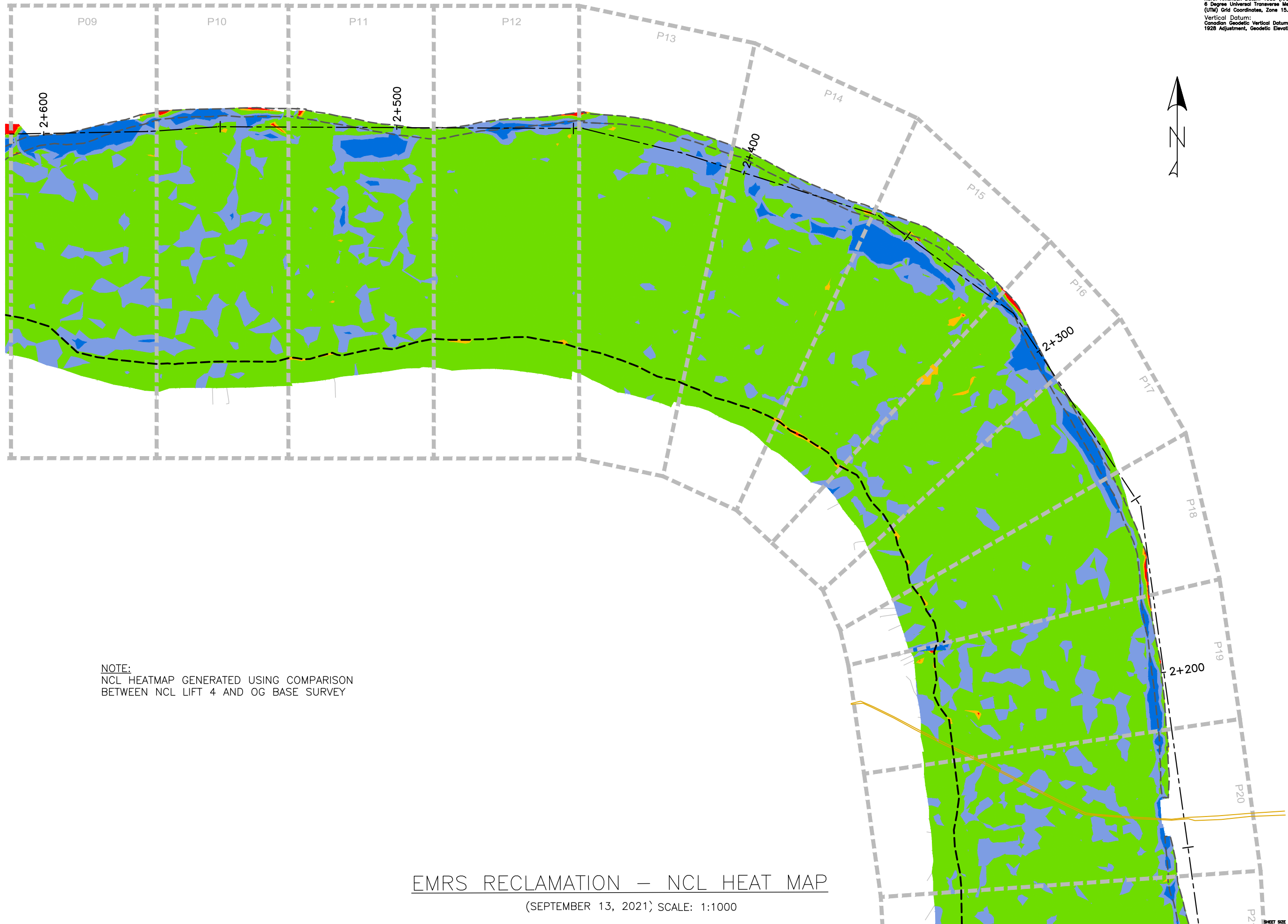
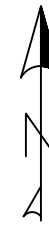

DWG. No.	PROJECT No.	PHASE No.
H-2	19-1138	115

NOTE:  
NCL HEATMAP GENERATED USING COMPARISON  
BETWEEN NCL LIFT 4 AND OG BASE SURVEY



EMRS RECLAMATION – NCL HEAT MAP  
(SEPTEMBER 13, 2021) SCALE: N.T.S.

Horizontal Datum:  
 North American Datum 1983 (NAD83)  
 6 Degree Universal Transverse Mercator  
 (UTM) Grid Coordinates, Zone 15.  
 Vertical Datum:  
 Canadian Geodetic Vertical Datum,  
 1928 Adjustment, Geodetic Elevations



NOTE:  
 NCL HEATMAP GENERATED USING COMPARISON  
 BETWEEN NCL LIFT 4 AND OG BASE SURVEY

DESIGNER

REVISIONS	
DATE	REMARKS


LEGEND

< 1.40m	<span style="color: red;">█</span>
1.40m to 1.45m	<span style="color: orange;">█</span>
1.45m to 1.60m	<span style="color: green;">█</span>
1.60m to 1.70m	<span style="color: lightblue;">█</span>
> 1.70m	<span style="color: darkblue;">█</span>

PROJECT TITLE		
NEW GOLD INC RAINY RIVER PROJECT		
DRAWING TITLE		
2021 EMRS RECLAMATION		
PURPOSE		
NCL HEAT MAP		
DATE	SEPTEMBER 13, 2021	
DRAWN	JTS	
CHECKED		
SCALE	NTS	
ISSUED FOR TENDER		
ISSUED FOR CONSTRUCTION		
DWG. No.	PROJECT No.	PHASE No.
H-4	19-1138	115

EMRS RECLAMATION – NCL HEAT MAP  
 (SEPTEMBER 13, 2021) SCALE: 1:1000

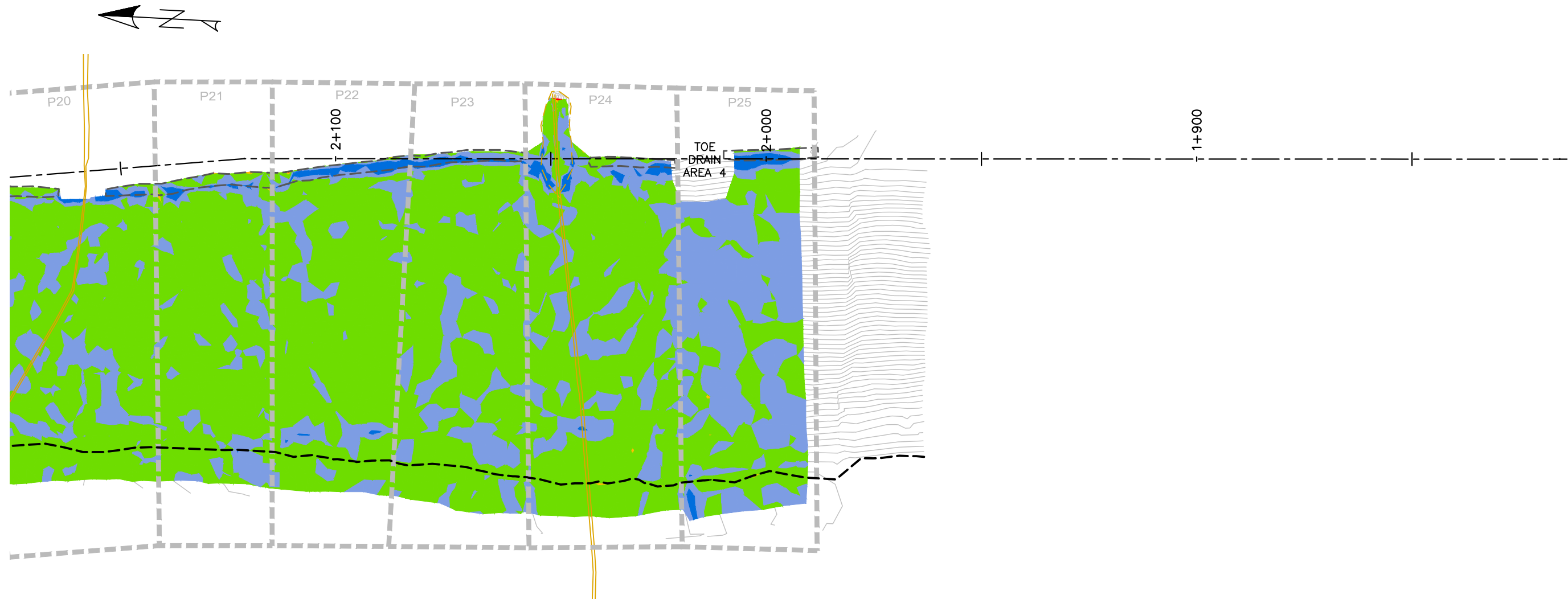
Horizontal Datum:  
 North American Datum 1983 (NAD83)  
 6 Degree Universal Transverse Mercator  
 (UTM) Grid Coordinates, Zone 15.  
 Vertical Datum:  
 Canadian Geodetic Vertical Datum,  
 1928 Adjustment, Geodetic Elevations



DESIGNER

REVISIONS	
DATE	REMARKS

LEGEND	
< 1.40m	<span style="display:inline-block; width:15px; height:15px; background-color:red;"></span>
1.40m to 1.45m	<span style="display:inline-block; width:15px; height:15px; background-color:orange;"></span>
1.45m to 1.60m	<span style="display:inline-block; width:15px; height:15px; background-color:lightgreen;"></span>
1.60m to 1.70m	<span style="display:inline-block; width:15px; height:15px; background-color:lightblue;"></span>
> 1.70m	<span style="display:inline-block; width:15px; height:15px; background-color:blue;"></span>



PROJECT TITLE  
 NEW GOLD INC  
 RAINY RIVER  
 PROJECT

DRAWING TITLE  
 2021 EMRS  
 RECLAMATION

PURPOSE  
 NCL  
 HEAT MAP

DATE SEPTEMBER 13, 2021

DRAWN JTS

CHECKED

SCALE NTS

ISSUED FOR TENDER


ISSUED FOR CONSTRUCTION

DWG. No.	PROJECT No.	PHASE No.
H-6	19-1138	115

EMRS RECLAMATION — NCL HEAT MAP

(SEPTEMBER 13, 2021) SCALE: 1:1000

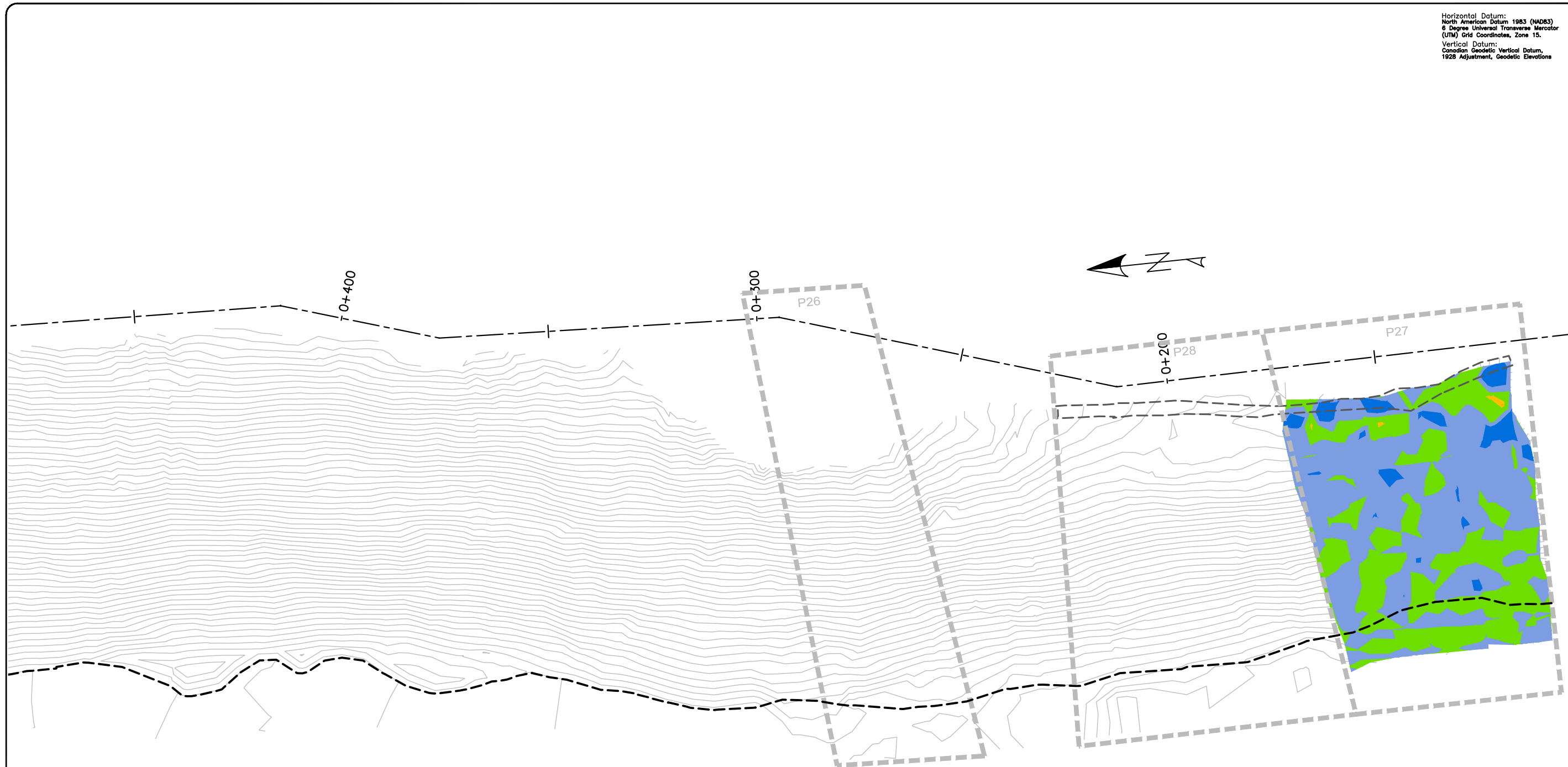
Horizontal Datum:  
 North American Datum 1983 (NAD83)  
 6 Degree Universal Transverse Mercator  
 (UTM) Grid Coordinates, Zone 15.  
 Vertical Datum:  
 Canadian Geodetic Vertical Datum,  
 1928 Adjustment, Geodetic Elevations



DESIGNER

REVISIONS	
DATE	REMARKS

LEGEND	
< 1.40m	<span style="display:inline-block; width:15px; height:15px; background-color:red;"></span>
1.40m to 1.45m	<span style="display:inline-block; width:15px; height:15px; background-color:orange;"></span>
1.45m to 1.60m	<span style="display:inline-block; width:15px; height:15px; background-color:lightgreen;"></span>
1.60m to 1.70m	<span style="display:inline-block; width:15px; height:15px; background-color:lightblue;"></span>
> 1.70m	<span style="display:inline-block; width:15px; height:15px; background-color:blue;"></span>



EMRS RECLAMATION — NCL HEAT MAP  
 (SEPTEMBER 13, 2021)SCALE: 1:1000

PROJECT TITLE  
 NEW GOLD INC  
 RAINY RIVER  
 PROJECT

DRAWING TITLE  
 2021 EMRS  
 RECLAMATION

PURPOSE  
 NCL  
 HEAT MAP

DATE SEPTEMBER 13, 2021

DRAWN JTS

CHECKED

SCALE NTS

ISSUED FOR TENDER

ISSUED FOR CONSTRUCTION

DWG. No.	PROJECT No.	PHASE No.
H-7	19-1138	115

DESIGNER

REVISIONS

DATE	REMARKS

LEGEND

< 1.40m	<span style="color: red;">█</span>
1.40m to 1.45m	<span style="color: orange;">█</span>
1.45m to 1.60m	<span style="color: green;">█</span>
1.60m to 1.70m	<span style="color: blue;">█</span>
> 1.70m	<span style="color: darkblue;">█</span>

Horizontal Datum:  
North American Datum 1983 (NAD83)  
5 Degree Universal Transverse Mercator  
(UTM) Grid Coordinates, Zone 15.  
Vertical Datum:  
Canadian Geodetic Vertical Datum,  
1928 Adjustment, Geodetic Elevations

PROJECT TITLE  
NEW GOLD INC  
RAINY RIVER  
PROJECT

DRAWING TITLE  
2021 EMRS  
RECLAMATION

PURPOSE  
NCL  
HEAT MAP

DATE SEPTEMBER 14, 2021

DRAWN JTS

CHECKED

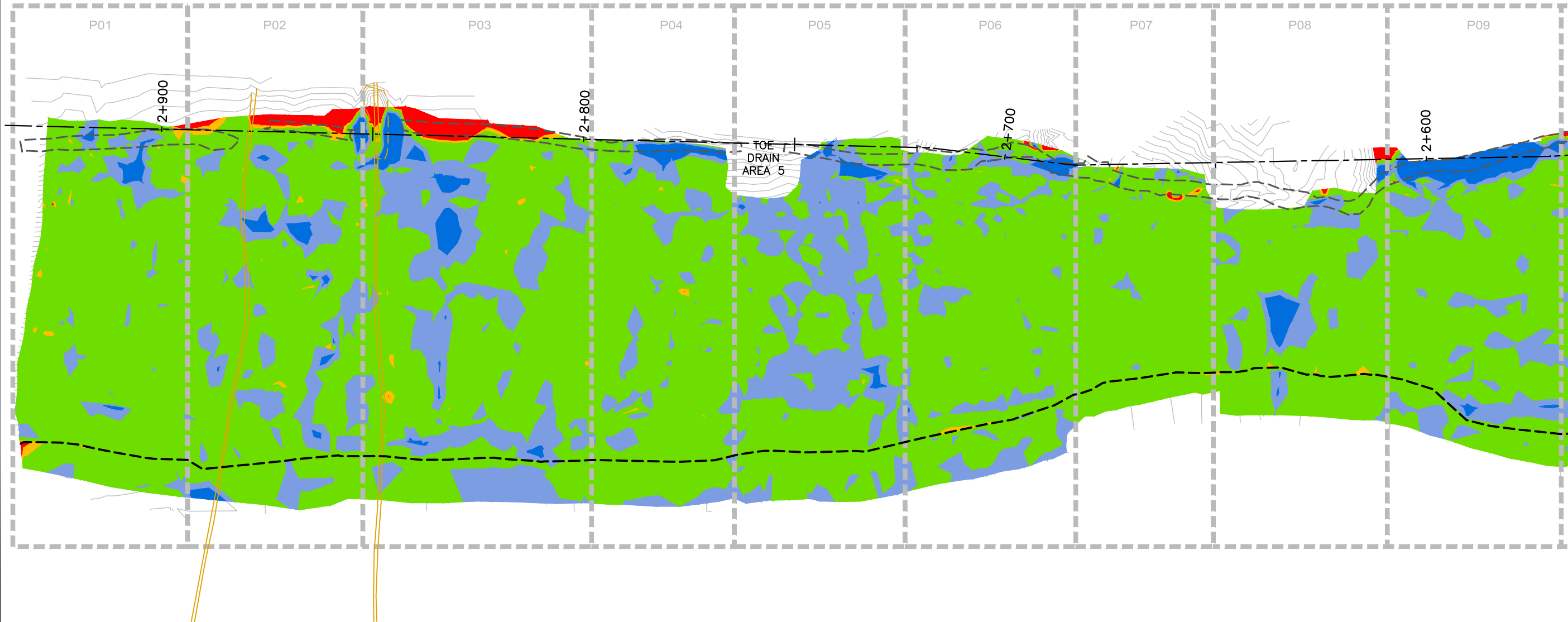
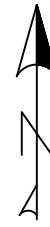
SCALE NTS

ISSUED FOR TENDER

ISSUED FOR CONSTRUCTION

DWG. No.	PROJECT No.	PHASE No.
H-2	19-1138	115

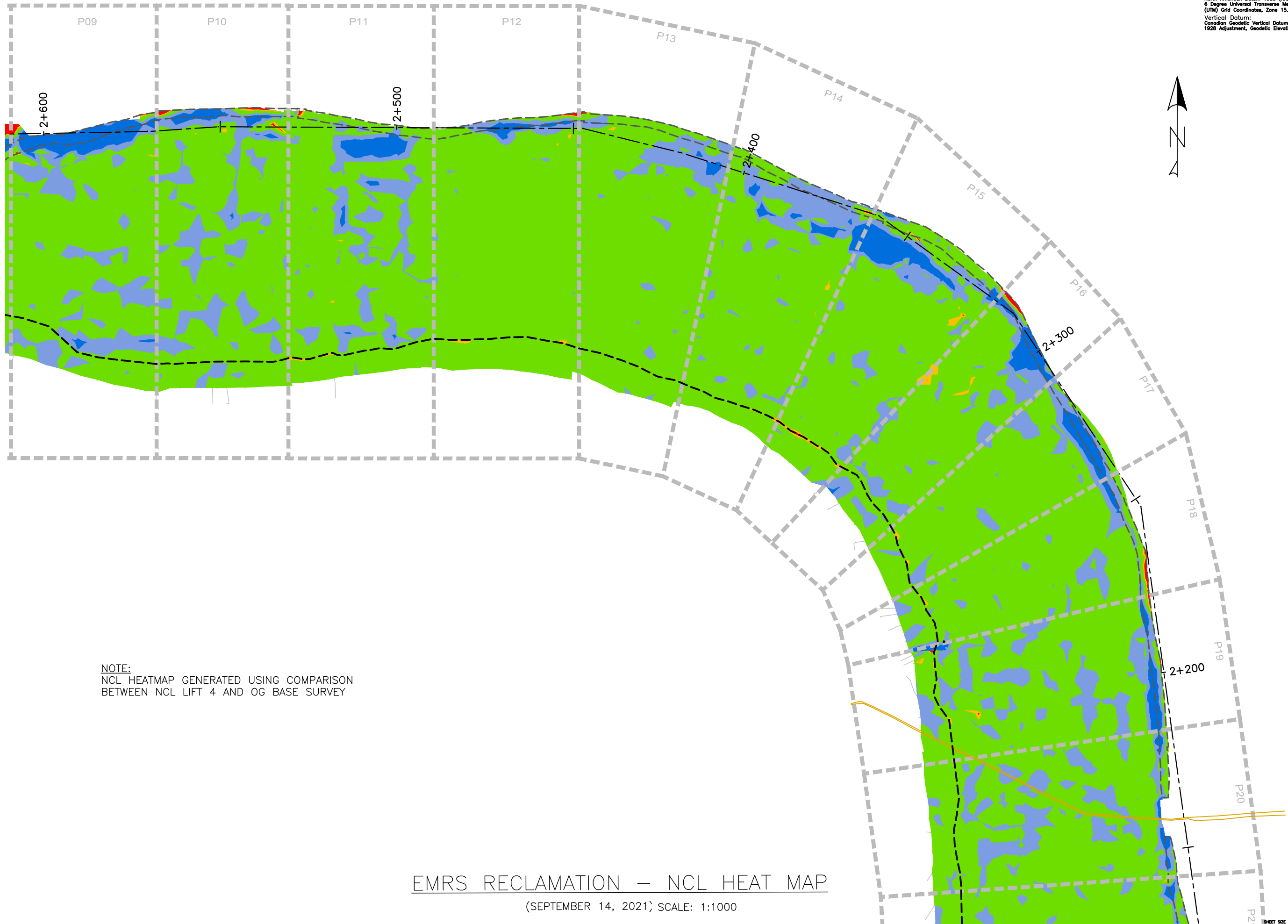
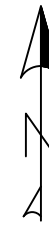

NOTE:  
NCL HEATMAP GENERATED USING COMPARISON  
BETWEEN NCL LIFT 4 AND OG BASE SURVEY



## EMRS RECLAMATION – NCL HEAT MAP

(SEPTEMBER 14, 2021) SCALE: N.T.S.

Horizontal Datum:  
 North American Datum 1983 (NAD83)  
 6 Degree Universal Transverse Mercator  
 (UTM) Grid Coordinates, Zone 15.  
 Vertical Datum:  
 Canadian Geodetic Vertical Datum,  
 1928 Adjustment, Geodetic Elevations



NOTE:  
 NCL HEATMAP GENERATED USING COMPARISON  
 BETWEEN NCL LIFT 4 AND OG BASE SURVEY

DESIGNER

REVISIONS	
DATE	REMARKS


LEGEND

< 1.40m	<span style="color: red;">█</span>
1.40m to 1.45m	<span style="color: orange;">█</span>
1.45m to 1.60m	<span style="color: green;">█</span>
1.60m to 1.70m	<span style="color: lightblue;">█</span>
> 1.70m	<span style="color: darkblue;">█</span>

PROJECT TITLE		
NEW GOLD INC RAINY RIVER PROJECT		
DRAWING TITLE		
2021 EMRS RECLAMATION		
PURPOSE		
NCL HEAT MAP		
DATE	SEPTEMBER 14, 2021	
DRAWN	JTS	
CHECKED		
SCALE	NTS	
ISSUED FOR TENDER		
ISSUED FOR CONSTRUCTION		
DWG. No.	PROJECT No.	PHASE No.
H-4	19-1138	115

EMRS RECLAMATION – NCL HEAT MAP  
 (SEPTEMBER 14, 2021) SCALE: 1:1000

Horizontal Datum:  
 North American Datum 1983 (NAD83)  
 6 Degree Universal Transverse Mercator  
 (UTM) Grid Coordinates, Zone 15.  
 Vertical Datum:  
 Canadian Geodetic Vertical Datum,  
 1928 Adjustment, Geodetic Elevations



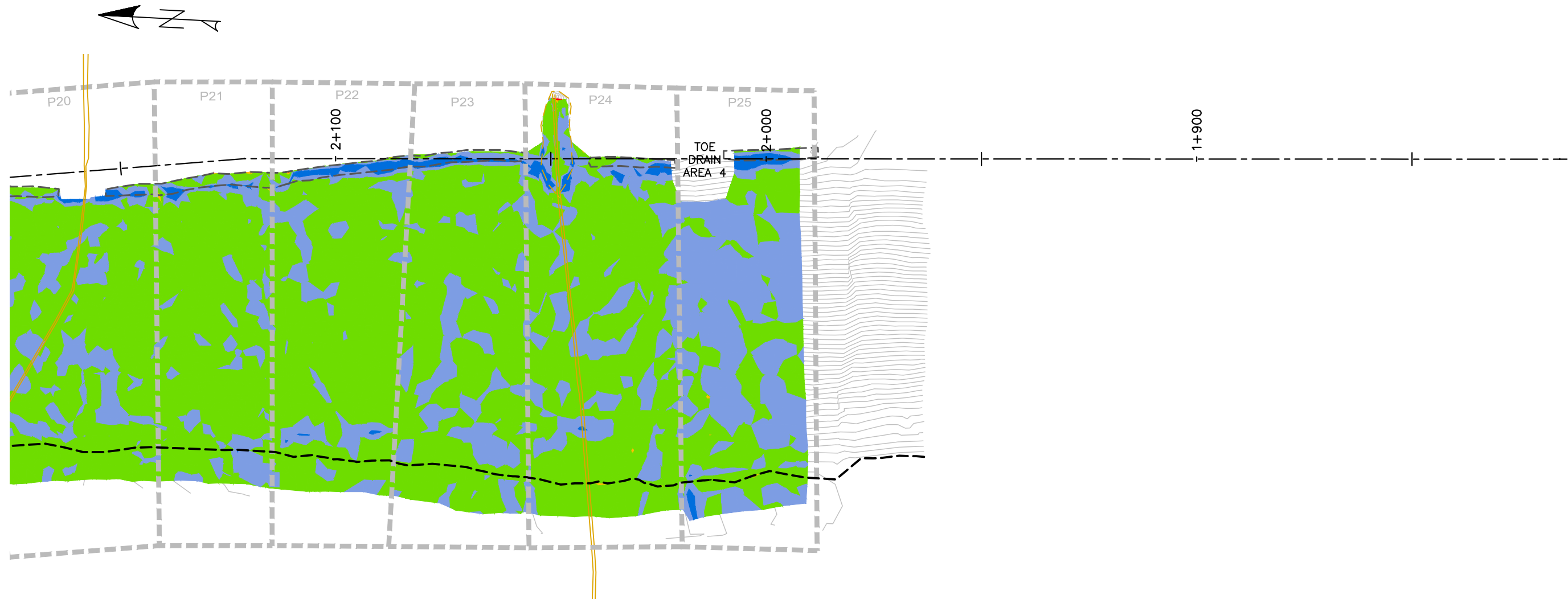
DESIGNER

REVISIONS

DATE	REMARKS

LEGEND

< 1.40m	<span style="display:inline-block; width:15px; height:15px; background-color:red; border:1px solid black;"></span>
1.40m to 1.45m	<span style="display:inline-block; width:15px; height:15px; background-color:orange; border:1px solid black;"></span>
1.45m to 1.60m	<span style="display:inline-block; width:15px; height:15px; background-color:lightgreen; border:1px solid black;"></span>
1.60m to 1.70m	<span style="display:inline-block; width:15px; height:15px; background-color:lightblue; border:1px solid black;"></span>
> 1.70m	<span style="display:inline-block; width:15px; height:15px; background-color:blue; border:1px solid black;"></span>



PROJECT TITLE  
 NEW GOLD INC  
 RAINY RIVER  
 PROJECT

DRAWING TITLE  
 2021 EMRS  
 RECLAMATION

PURPOSE  
 NCL  
 HEAT MAP

DATE SEPTEMBER 14, 2021

DRAWN JTS

CHECKED

SCALE NTS

ISSUED FOR TENDER


ISSUED FOR CONSTRUCTION

DWG. No.	PROJECT No.	PHASE No.
H-6	19-1138	115

EMRS RECLAMATION — NCL HEAT MAP

(SEPTEMBER 14, 2021) SCALE: 1:1000

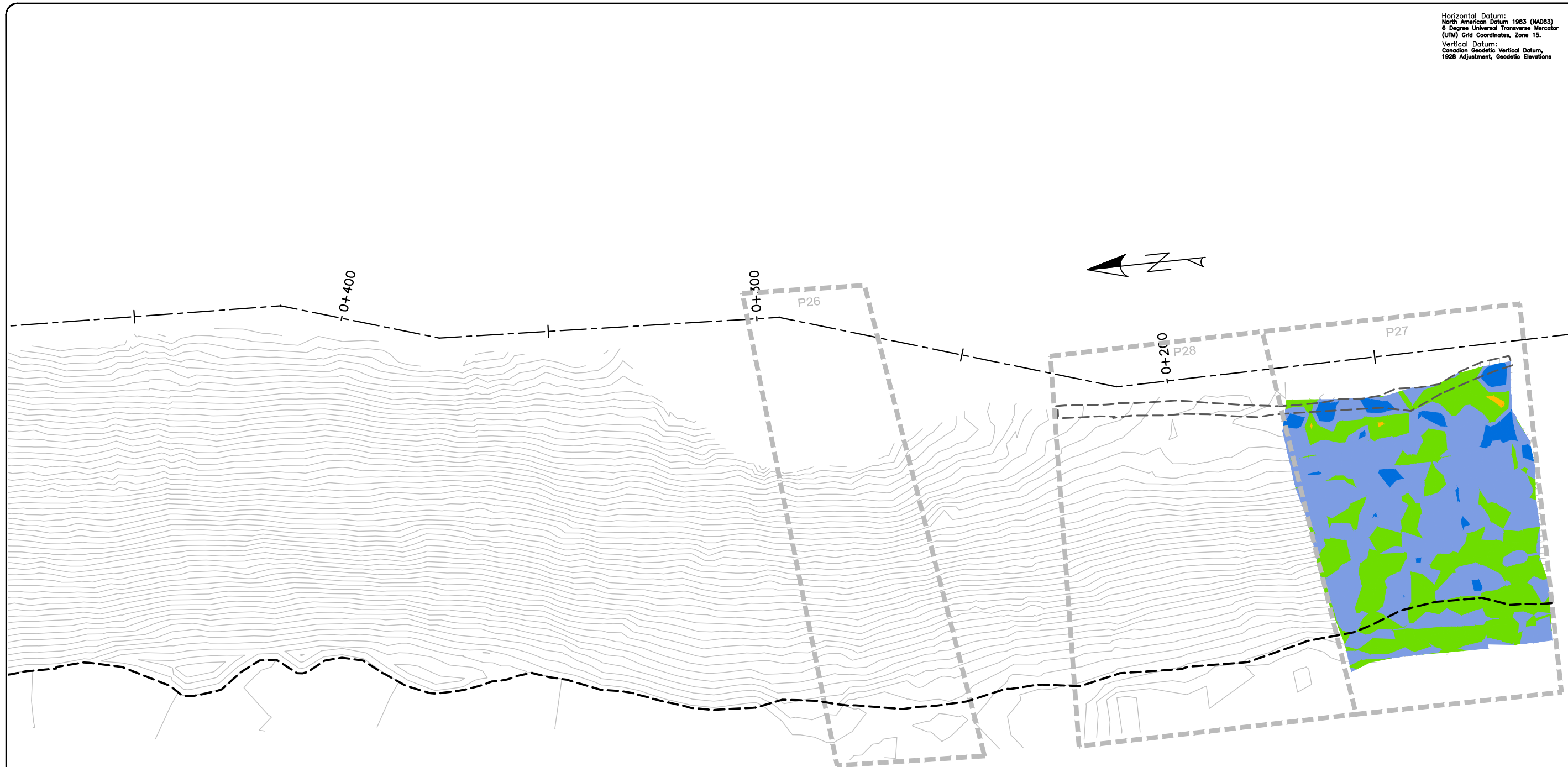
Horizontal Datum:  
 North American Datum 1983 (NAD83)  
 6 Degree Universal Transverse Mercator  
 (UTM) Grid Coordinates, Zone 15.  
 Vertical Datum:  
 Canadian Geodetic Vertical Datum,  
 1928 Adjustment, Geodetic Elevations



DESIGNER

REVISIONS	
DATE	REMARKS

LEGEND	
< 1.40m	<span style="display:inline-block; width:15px; height:15px; background-color:red;"></span>
1.40m to 1.45m	<span style="display:inline-block; width:15px; height:15px; background-color:orange;"></span>
1.45m to 1.60m	<span style="display:inline-block; width:15px; height:15px; background-color:lightgreen;"></span>
1.60m to 1.70m	<span style="display:inline-block; width:15px; height:15px; background-color:lightblue;"></span>
> 1.70m	<span style="display:inline-block; width:15px; height:15px; background-color:blue;"></span>



EMRS RECLAMATION — NCL HEAT MAP

(SEPTEMBER 14, 2021)SCALE: 1:1000

PROJECT TITLE  
 NEW GOLD INC  
 RAINY RIVER  
 PROJECT

DRAWING TITLE  
 2021 EMRS  
 RECLAMATION

PURPOSE  
 NCL  
 HEAT MAP

DATE SEPTEMBER 14, 2021

DRAWN JTS

CHECKED

SCALE NTS

ISSUED FOR TENDER

ISSUED FOR CONSTRUCTION

DWG. No.	PROJECT No.	PHASE No.
H-7	19-1138	115

DESIGNER

REVISIONS

DATE	REMARKS

LEGEND

< 1.40m	
1.40m to 1.45m	
1.45m to 1.60m	
1.60m to 1.70m	
> 1.70m	

Horizontal Datum:  
North American Datum 1983 (NAD83)  
5 Degree Universal Transverse Mercator  
(UTM) Grid Coordinates, Zone 15.  
Vertical Datum:  
Canadian Geodetic Vertical Datum,  
1928 Adjustment, Geodetic Elevations

PROJECT TITLE  
NEW GOLD INC  
RAINY RIVER  
PROJECT

DRAWING TITLE  
2021 EMRS  
RECLAMATION

PURPOSE  
NCL  
HEAT MAP

DATE SEPTEMBER 15, 2021

DRAWN JTS

CHECKED

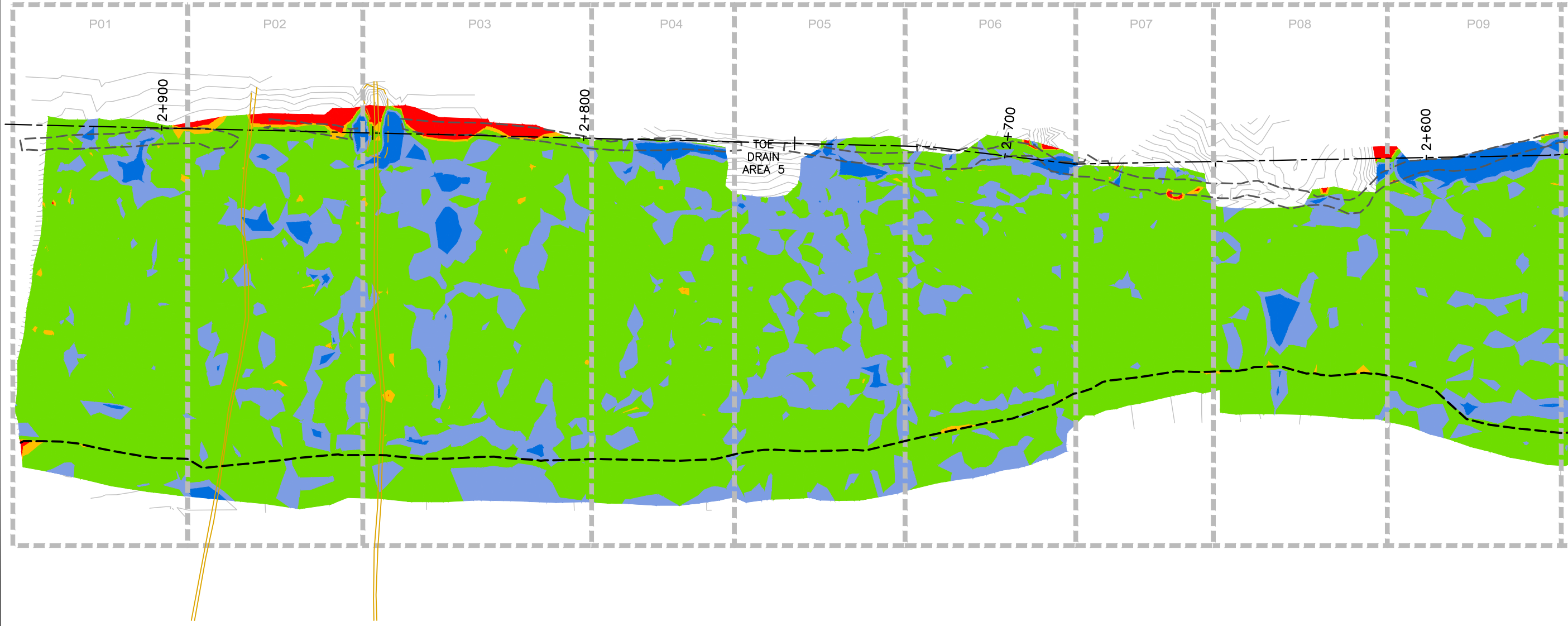
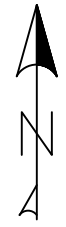
SCALE NTS

ISSUED FOR TENDER

ISSUED FOR CONSTRUCTION

DWG. No. PROJECT No. PHASE No.  
H-2 19-1138 115

NOTE:  
NCL HEATMAP GENERATED USING COMPARISON  
BETWEEN NCL LIFT 4 AND OG BASE SURVEY



EMRS RECLAMATION – NCL HEAT MAP

(SEPTEMBER 15, 2021) SCALE: N.T.S.